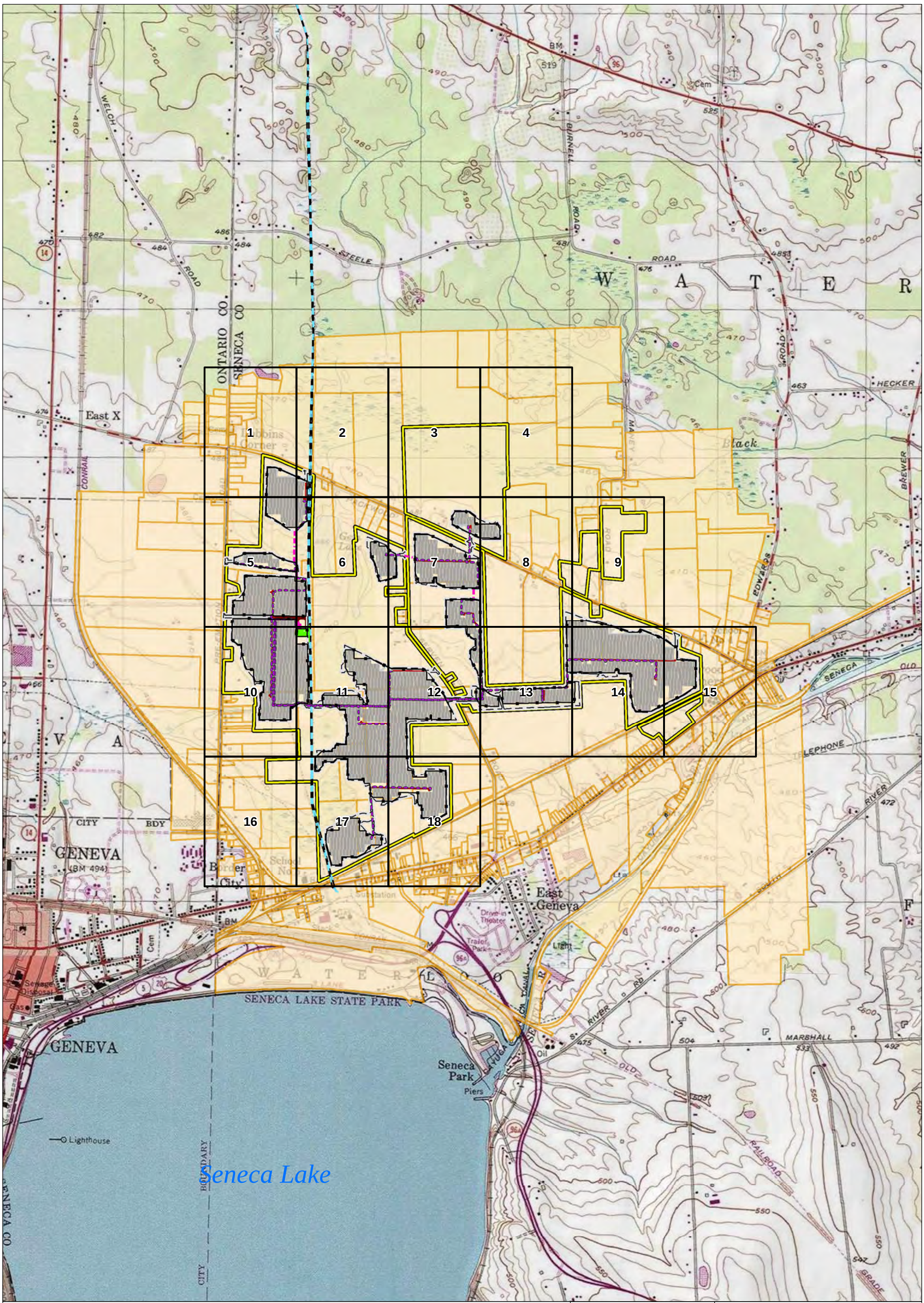

Project Area
Adjacent Parcels
Figure Index

Proposed Facility Components
Fence
Collection Lines
HDD Lines
Substation
Switchyard
Tap Line

Limits of Disturbance
PV Panel Array
Inverter
Access Road
Substation Access Road
Laydown Yard

N

0 1,000 2,000 Feet

Data: Westwood, 2020, NYGIS, 2020
Base Map: USGS Topo, Esri and its contributors

MAP LOCATION

NEXTera ENERGY RESOURCES

PROJECT COMPONENT LOCATIONS

TRELINA SOLAR ENERGY CENTER
TOWN OF WATERLOO, NY
INDEX SHEET

FIGURE 3-1A	OCTOBER 2020

Map Produced by TRC

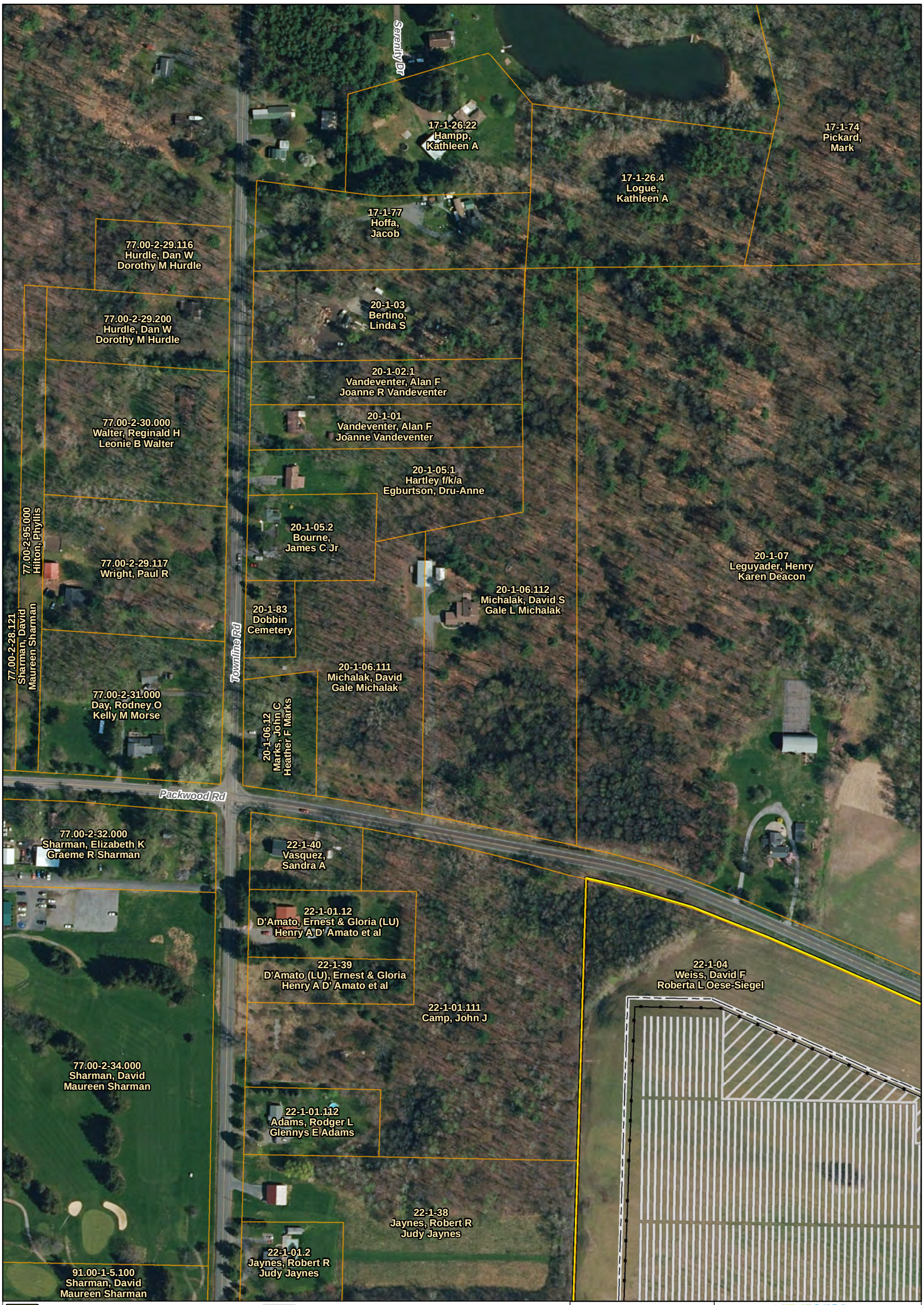

Project Area
Tax Parcels

Proposed Facility Components
Fence
Limits of Disturbance
PV Panel Array
Laydown Yard

N

0 100 200 Feet

Data: Westwood, 2020, NYGIS, 2020
Base Map: NYS Office of Information Technology Services, GIS Program Office, 2018; Esri and its contributors

MAP LOCATION

1	2	3	4		
5	6	7	8	9	
10	11	12	13	14	15
16	17	18			

NEXTera ENERGY RESOURCES

PROJECT COMPONENT LOCATIONS
TRELINA SOLAR ENERGY CENTER
TOWN OF WATERLOO, NY
SHEET 1 OF 18

FIGURE 3-1A | OCTOBER 2020

Map Produced by TRC

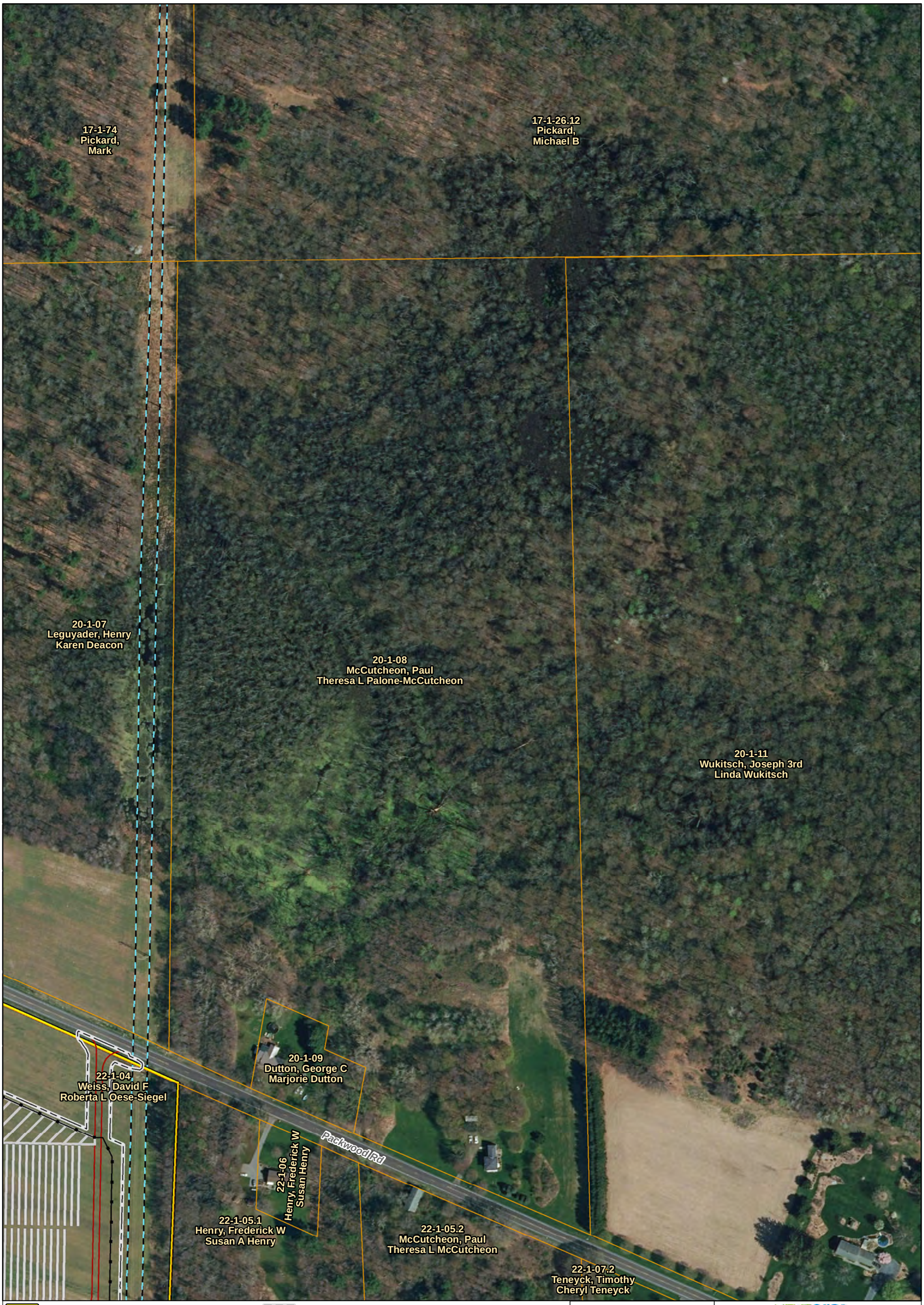

Project Area
Tax Parcels

Proposed Facility Components
Fence
Tap Line

Limits of Disturbance
PV Panel Array
Access Road
Laydown Yard

N

0 100 200 Feet

MAP LOCATION

1	2	3	4		
5	6	7	8	9	
10	11	12	13	14	15
16	17	18			

NEXTera ENERGY RESOURCES

PROJECT COMPONENT LOCATIONS
TRELINA SOLAR ENERGY CENTER
TOWN OF WATERLOO, NY
SHEET 2 OF 18

FIGURE 3-1A | OCTOBER 2020

Map Produced by TRC

Data: Westwood, 2020, NYGIS, 2020
Base Map: NYS Office of Information Technology Services, GIS Program Office, 2018; Esri and its contributors

Project Area

Tax Parcels

N

0 100 200 Feet

Data: Westwood, 2020, NYGIS, 2020
Base Map: NYS Office of Information Technology Services, GIS Program Office, 2018; Esri and its contributors

MAP LOCATION

1	2	3	4		
5	6	7	8	9	
10	11	12	13	14	15
16	17	18			

NEXTera ENERGY RESOURCES

PROJECT COMPONENT LOCATIONS

TRELINA SOLAR ENERGY CENTER
TOWN OF WATERLOO, NY
SHEET 3 OF 18

FIGURE 3-1A | OCTOBER 2020

Map Produced by TRC

Project Area

Tax Parcels

N

0 100 200 Feet

Data: Westwood, 2020, NYGIS, 2020
Base Map: NYS Office of Information Technology Services, GIS Program Office, 2018; Esri and its contributors

MAP LOCATION

1	2	3	4		
5	6	7	8	9	
10	11	12	13	14	15
16	17	18			

NEXTera ENERGY RESOURCES

PROJECT COMPONENT LOCATIONS

TRELINA SOLAR ENERGY CENTER

TOWN OF WATERLOO, NY

SHEET 4 OF 18

FIGURE 3-1A | OCTOBER 2020

Map Produced by TRC

Project Area
Tax Parcels

Proposed Facility Components
Fence
Collection Lines
HDD Lines

Limits of Disturbance
PV Panel Array
Inverter
Access Road
Substation Access Road
Laydown Yard

N

0 100 200 Feet

MAP LOCATION

1	2	3	4		
5	6	7	8	9	
10	11	12	13	14	15
16	17	18			

Data: Westwood, 2020, NYGIS, 2020
Base Map: NYS Office of Information Technology Services, GIS Program Office, 2018; Esri and its contributors

NEXTera ENERGY RESOURCES

PROJECT COMPONENT LOCATIONS
TRELINA SOLAR ENERGY CENTER
TOWN OF WATERLOO, NY
SHEET 5 OF 18

FIGURE 3-1A | OCTOBER 2020

Map Produced by TRC

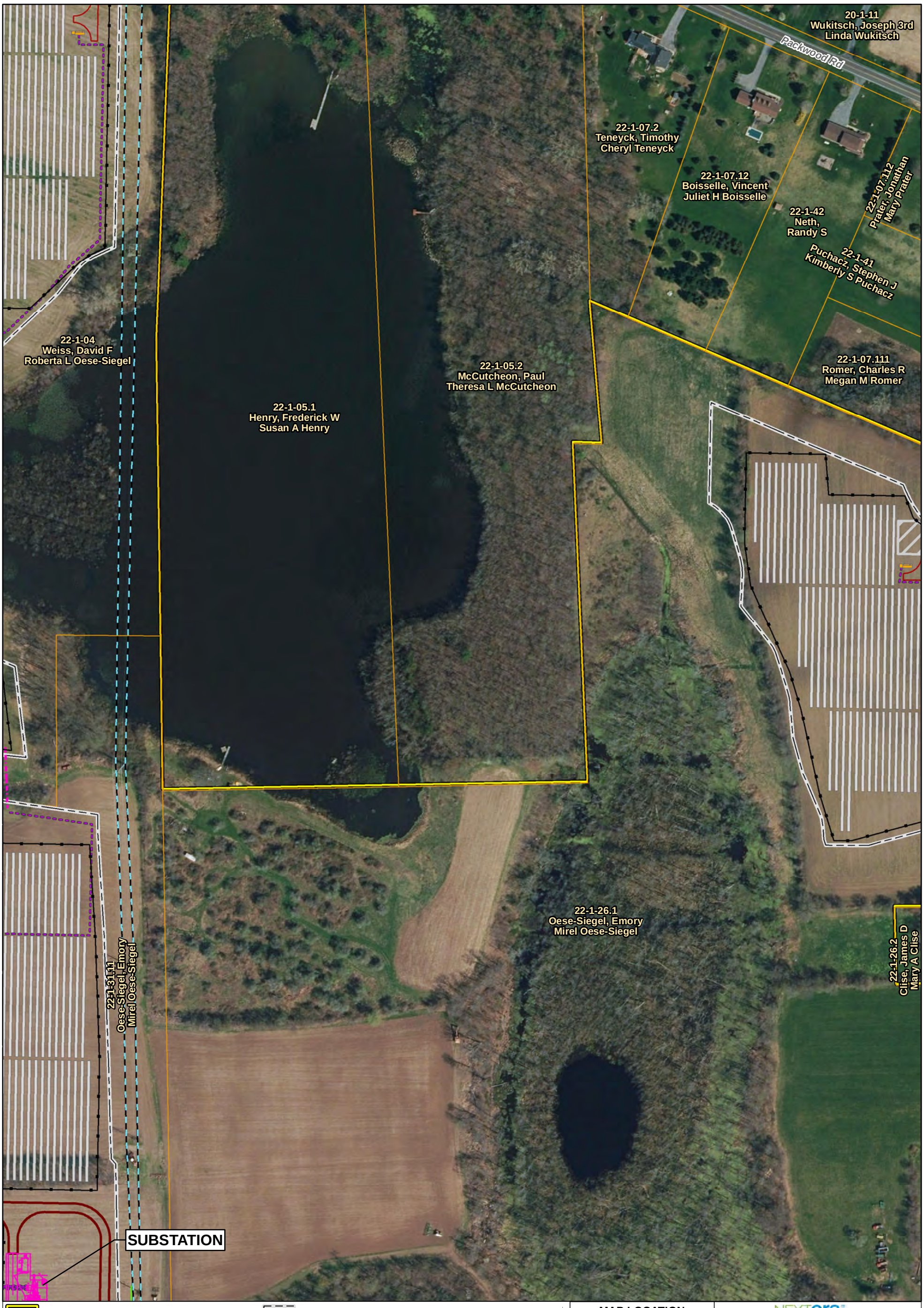

Project Area
Tax Parcels

Proposed Facility Components
- Fence
- Collection Lines
- HDD Lines
- Substation
- Switchyard
- Tap Line

- Limits of Disturbance
- PV Panel Array
- Inverter
- Access Road
- Substation Access Road
- Laydown Yard

Data: Westwood, 2020, NYGIS, 2020
Base Map: NYS Office of Information Technology Services, GIS Program Office, 2018; Esri and its contributors

0 100 200 Feet

N

MAP LOCATION

1	2	3	4		
5	6	7	8	9	
10	11	12	13	14	15
16	17	18			

NEXTera ENERGY RESOURCES

PROJECT COMPONENT LOCATIONS
TRELINA SOLAR ENERGY CENTER
TOWN OF WATERLOO, NY
SHEET 6 OF 18

FIGURE 3-1A | OCTOBER 2020

Map Produced by TRC

Project Area
Tax Parcels

Proposed Facility Components
Fence
Collection Lines
HDD Lines

Limits of Disturbance
PV Panel Array
Inverter
Access Road
Laydown Yard

N

0 100 200 Feet

Data: Westwood, 2020, NYGIS, 2020
Base Map: NYS Office of Information Technology Services, GIS Program Office, 2018; Esri and its contributors

MAP LOCATION

1	2	3	4		
5	6	7	8	9	
10	11	12	13	14	15
16	17	18			

NEXTera ENERGY RESOURCES

PROJECT COMPONENT LOCATIONS
TRELINA SOLAR ENERGY CENTER
TOWN OF WATERLOO, NY
SHEET 7 OF 18

FIGURE 3-1A | OCTOBER 2020

Map Produced by TRC

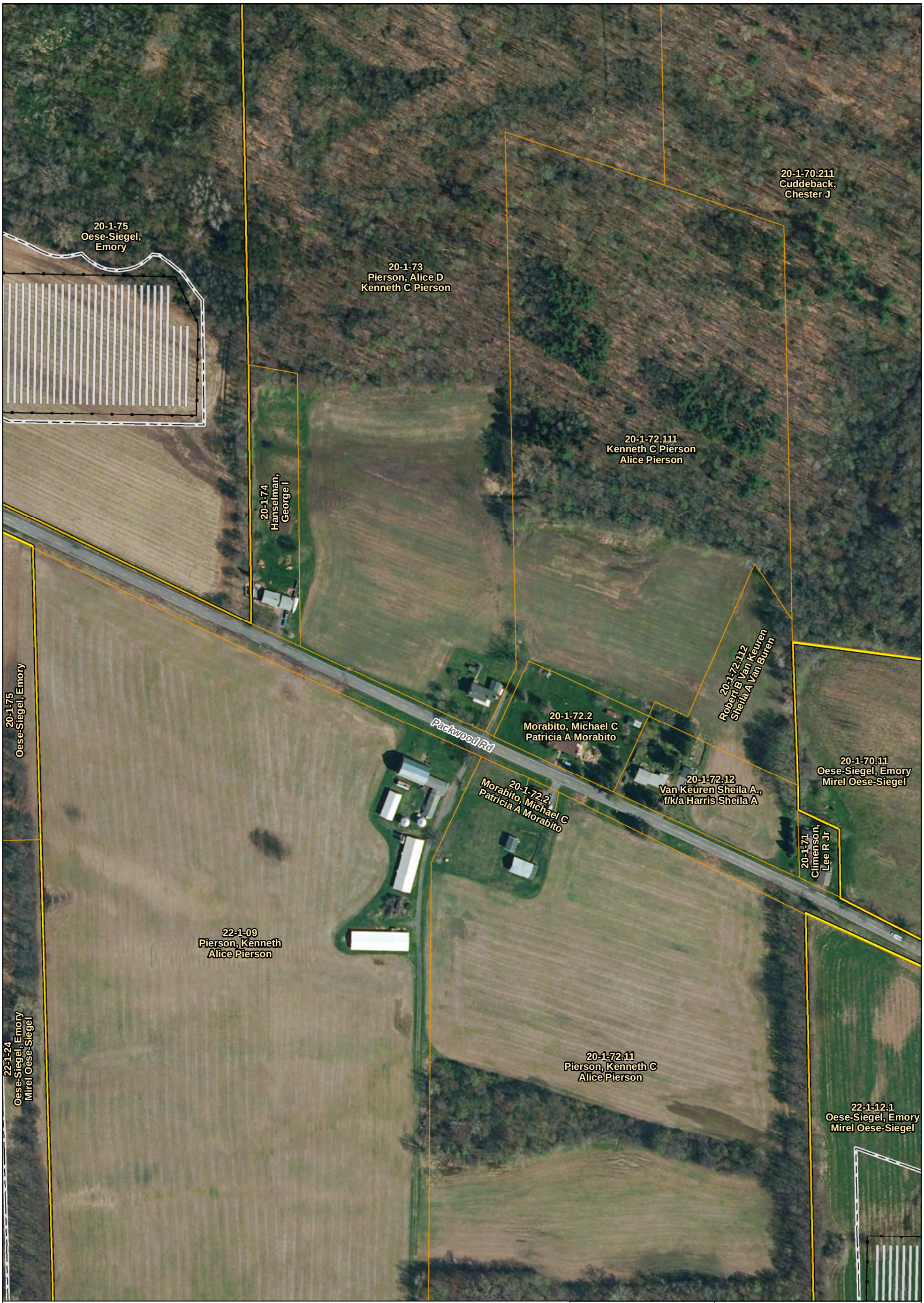

Project Area
Tax Parcels

Proposed Facility Components
Fence
Limits of Disturbance
PV Panel Array

N

0 100 200 Feet

Data: Westwood, 2020, NYGIS, 2020
Base Map: NYS Office of Information Technology Services, GIS Program Office, 2018; Esri and its contributors

MAP LOCATION

1	2	3	4		
5	6	7	8	9	
10	11	12	13	14	15
16	17	18			

NEXTera ENERGY RESOURCES

PROJECT COMPONENT LOCATIONS
TRELINA SOLAR ENERGY CENTER
TOWN OF WATERLOO, NY
SHEET 8 OF 18

FIGURE 3-1A | OCTOBER 2020

Map Produced by TRC

Project Area
Tax Parcels

Proposed Facility Components
Fence
Limits of Disturbance
PV Panel Array
Laydown Yard

N

0 100 200 Feet

Data: Westwood, 2020, NYGIS, 2020
Base Map: NYS Office of Information Technology Services, GIS Program Office, 2018; Esri and its contributors

MAP LOCATION

1	2	3	4		
5	6	7	8	9	
10	11	12	13	14	15
16	17	18			

NEXTera ENERGY RESOURCES

PROJECT COMPONENT LOCATIONS

TRELINA SOLAR ENERGY CENTER
TOWN OF WATERLOO, NY
SHEET 9 OF 18

FIGURE 3-1A | OCTOBER 2020

Map Produced by TRC

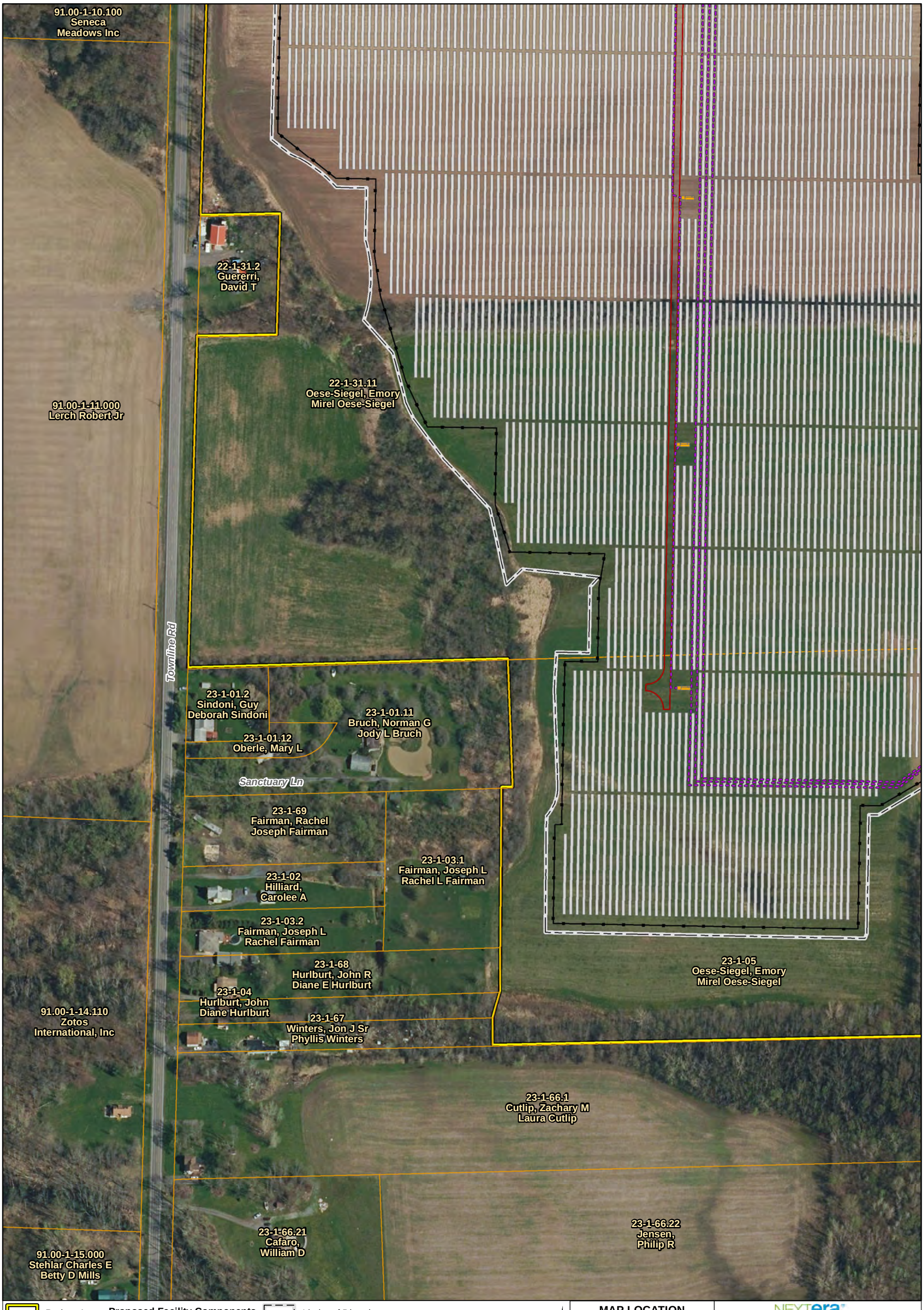

Project Area
Tax Parcels

Proposed Facility Components
Fence
Collection Lines

Limits of Disturbance
PV Panel Array
Inverter
Access Road

N

0 100 200 Feet

Data: Westwood, 2020, NYGIS, 2020
Base Map: NYS Office of Information Technology Services, GIS Program Office, 2018; Esri and its contributors

MAP LOCATION

1	2	3	4		
5	6	7	8	9	
10	11	12	13	14	15
16	17	18			

NEXTera ENERGY RESOURCES

PROJECT COMPONENT LOCATIONS
TRELINA SOLAR ENERGY CENTER
TOWN OF WATERLOO, NY
SHEET 10 OF 18

FIGURE 3-1A | OCTOBER 2020

Map Produced by TRC

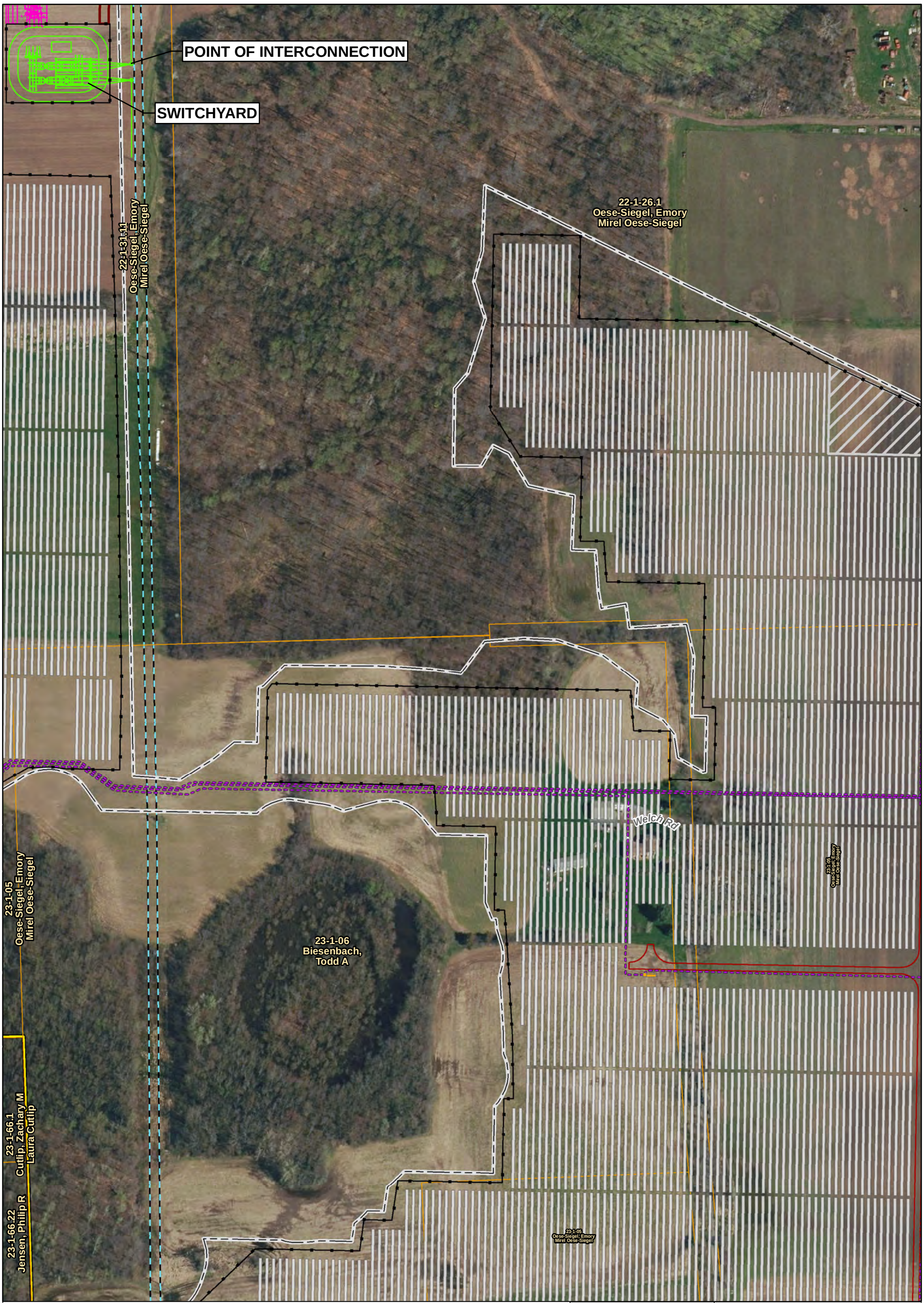

Project Area
Tax Parcels

Proposed Facility Components
- Fence
- Collection Lines
- Substation
- Switchyard
- Tap Line
- Limits of Disturbance
- PV Panel Array
- Inverter
- Access Road
- Substation Access Road
- Laydown Yard

0 100 200 Feet

MAP LOCATION

1	2	3	4		
5	6	7	8	9	
10	11	12	13	14	15
16	17	18			

NEXTera ENERGY RESOURCES

PROJECT COMPONENT LOCATIONS
TRELINA SOLAR ENERGY CENTER
TOWN OF WATERLOO, NY
SHEET 11 OF 18

FIGURE 3-1A | OCTOBER 2020

Map Produced by TRC

Data: Westwood, 2020, NYGIS, 2020
Base Map: NYS Office of Information Technology Services, GIS Program Office, 2018; Esri and its contributors

Project Area
Tax Parcels

Proposed Facility Components
Fence
Collection Lines

Limits of Disturbance
PV Panel Array
Inverter
Access Road
Laydown Yard

N

0 100 200 Feet

Data: Westwood, 2020, NYGIS, 2020
Base Map: NYS Office of Information Technology Services, GIS Program Office, 2018; Esri and its contributors

MAP LOCATION

1	2	3	4		
5	6	7	8	9	
10	11	12	13	14	15
16	17	18			

NEXTera ENERGY RESOURCES

PROJECT COMPONENT LOCATIONS
TRELINA SOLAR ENERGY CENTER
TOWN OF WATERLOO, NY
SHEET 12 OF 18

FIGURE 3-1A | OCTOBER 2020

Map Produced by TRC

Project Area
Tax Parcels

Proposed Facility Components
Fence
Collection Lines
Limits of Disturbance
PV Panel Array
Inverter
Access Road

N

0 100 200 Feet

Data: Westwood, 2020, NYGIS, 2020
Base Map: NYS Office of Information Technology Services, GIS Program Office, 2018; Esri and its contributors

MAP LOCATION

1	2	3	4		
5	6	7	8	9	
10	11	12	13	14	15
16	17	18			

NEXTera ENERGY RESOURCES

PROJECT COMPONENT LOCATIONS
TRELINA SOLAR ENERGY CENTER
TOWN OF WATERLOO, NY
SHEET 13 OF 18

FIGURE 3-1A | OCTOBER 2020

Map Produced by TRC

Project Area

Tax Parcels

Proposed Facility Components

Fence

Collection Lines

Limits of Disturbance

PV Panel Array

Inverter

Access Road

Laydown Yard

N

0 100 200 Feet

Data: Westwood, 2020, NYGIS, 2020
Base Map: NYS Office of Information Technology Services, GIS Program Office, 2018; Esri and its contributors

MAP LOCATION

1	2	3	4		
5	6	7	8	9	
10	11	12	13	14	15
16	17	18			

NEXTera ENERGY RESOURCES

PROJECT COMPONENT LOCATIONS

TRELINA SOLAR ENERGY CENTER

TOWN OF WATERLOO, NY

SHEET 14 OF 18

FIGURE 3-1A | OCTOBER 2020

Map Produced by TRC

Project Area
Tax Parcels

Proposed Facility Components
Fence
Limits of Disturbance
PV Panel Array
Access Road
Laydown Yard

N

0 100 200 Feet

MAP LOCATION

1	2	3	4		
5	6	7	8	9	
10	11	12	13	14	15
16	17	18			

NEXTera ENERGY RESOURCES

PROJECT COMPONENT LOCATIONS

TRELINA SOLAR ENERGY CENTER
TOWN OF WATERLOO, NY
SHEET 15 OF 18

FIGURE 3-1A | OCTOBER 2020

Map Produced by TRC

Data: Westwood, 2020, NYGIS, 2020
Base Map: NYS Office of Information Technology Services, GIS Program Office, 2018; Esri and its contributors

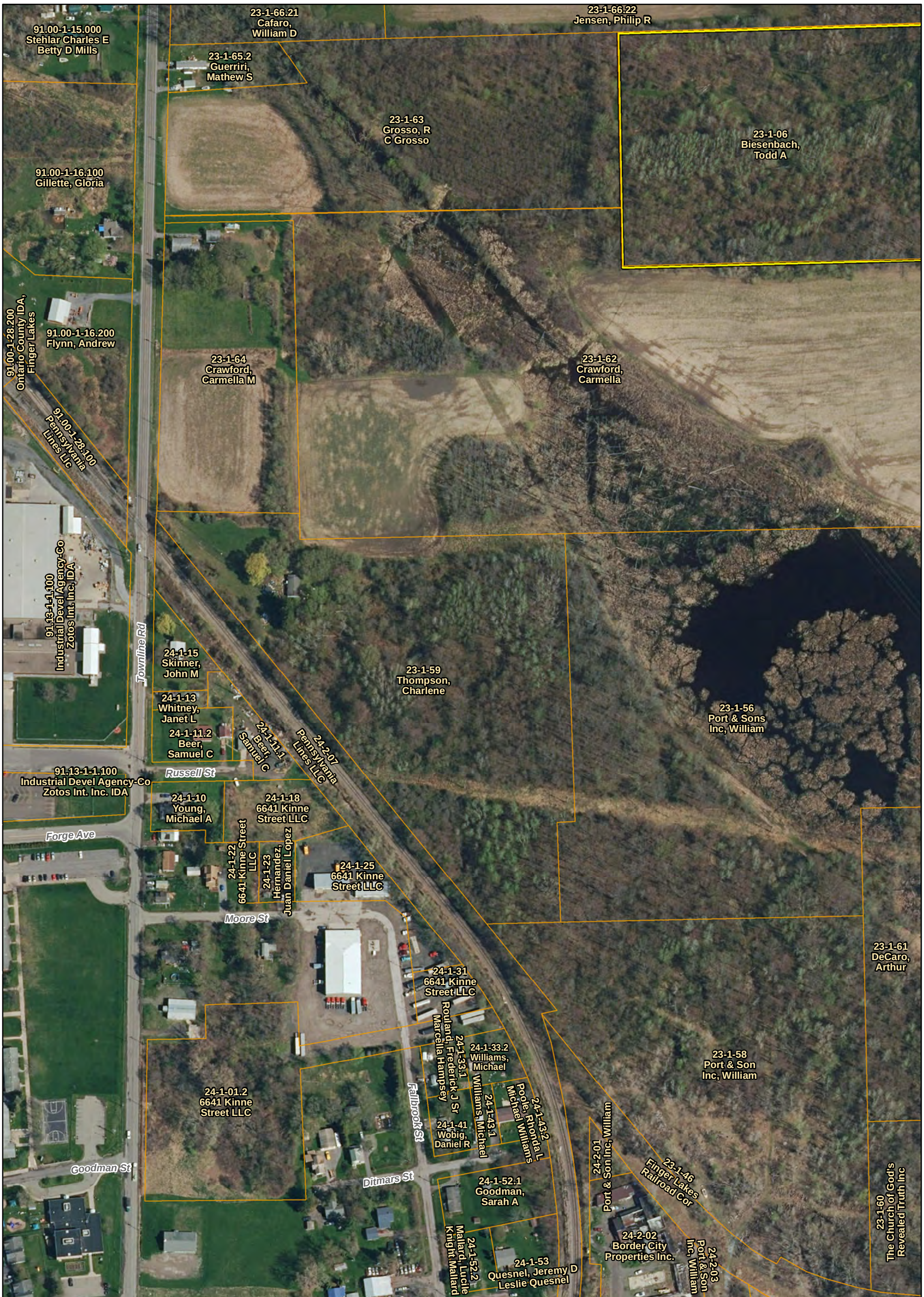

Project Area

Tax Parcels

N

Data: Westwood, 2020, NYGIS, 2020
Base Map: NYS Office of Information Technology Services,
GIS Program Office, 2018; Esri and its contributors

0 100 200 Feet

MAP LOCATION

NEXTera ENERGY RESOURCES

PROJECT COMPONENT LOCATIONS

TRELINA SOLAR ENERGY CENTER

TOWN OF WATERLOO, NY

SHEET 16 OF 18

FIGURE 3-1A	OCTOBER 2020

Map Produced by TRC

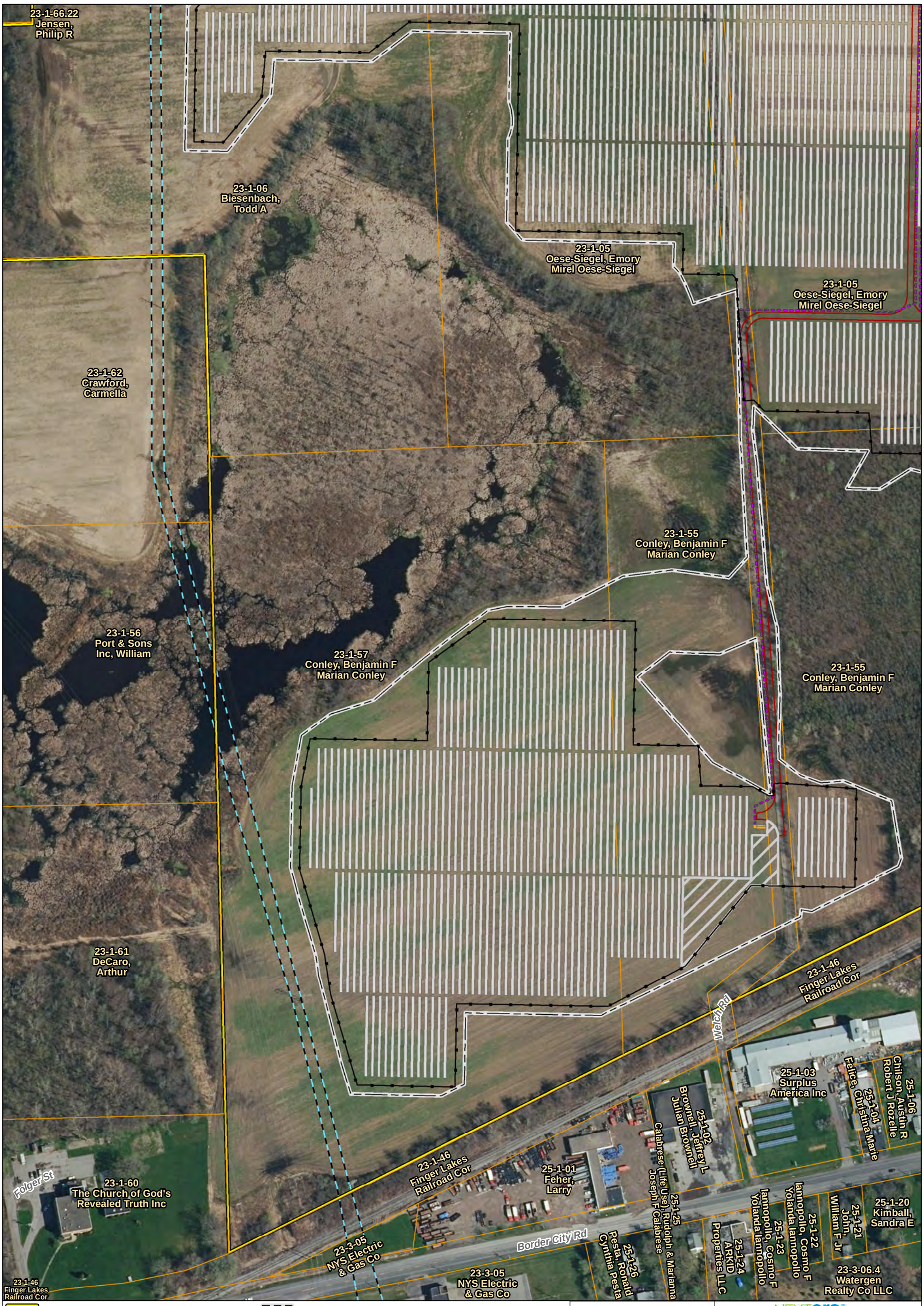

Project Area
Tax Parcels

Proposed Facility Components
Fence
Collection Lines
Tap Line
Limits of Disturbance
PV Panel Array
Inverter
Access Road
Laydown Yard

N

0 100 200 Feet

Data: Westwood, 2020, NYGIS, 2020
Base Map: NYS Office of Information Technology Services, GIS Program Office, 2018; Esri and its contributors

MAP LOCATION

1	2	3	4		
5	6	7	8	9	
10	11	12	13	14	15
16	17	18			

NEXTera ENERGY RESOURCES

PROJECT COMPONENT LOCATIONS
TRELINA SOLAR ENERGY CENTER
TOWN OF WATERLOO, NY
SHEET 17 OF 18

FIGURE 3-1A | OCTOBER 2020

Map Produced by TRC

Project Area
Tax Parcels

Proposed Facility Components
Fence
Collection Lines
Limits of Disturbance
PV Panel Array
Inverter
Access Road

Data: Westwood, 2020, NYGIS, 2020
Base Map: NYS Office of Information Technology Services, GIS Program Office, 2018; Esri and its contributors

0 100 200 Feet

N

MAP LOCATION

1	2	3	4		
5	6	7	8	9	
10	11	12	13	14	15
16	17	18			

NEXTera ENERGY RESOURCES

PROJECT COMPONENT LOCATIONS

TRELINA SOLAR ENERGY CENTER
TOWN OF WATERLOO, NY
SHEET 18 OF 18

FIGURE 3-1A | OCTOBER 2020

Map Produced by TRC