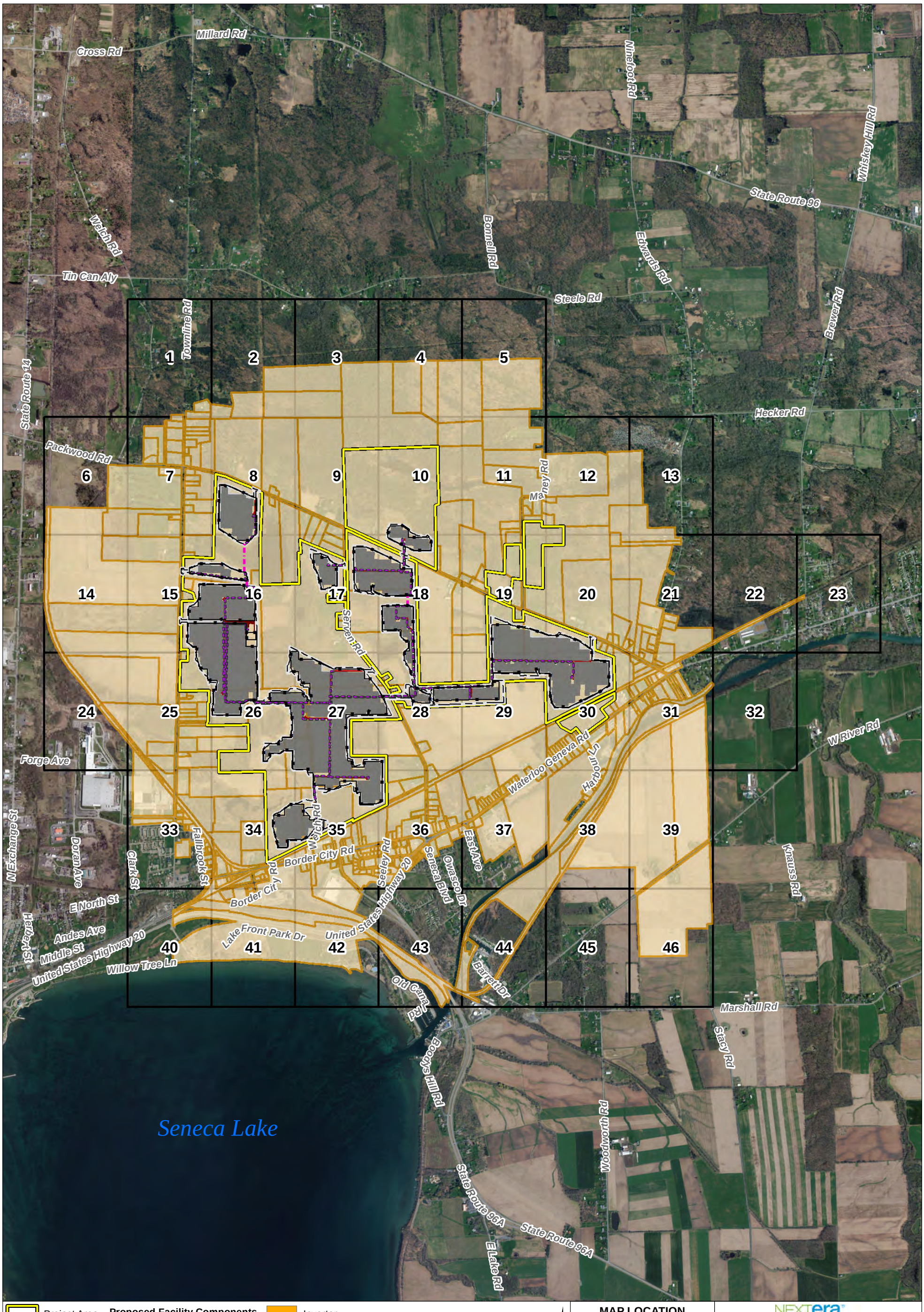

Project Area
Tax Parcels
Figure Index

Proposed Facility Components
Fence
Interconnection Lines
HDD Lines
Limits of Disturbance
PV Panel Array
Inverter
Access Road
Substation Access Road
Laydown Yard

N

0 1,100 2,200 Feet

Data: Westwood, 2020, NYGIS 2020
Base Map: NYS Office of Information Technology Services, GIS Program Office, 2018; Esri and its contributors

MAP LOCATION

New York

NEXTera ENERGY RESOURCES

TAX PARCELS
TRELINA SOLAR ENERGY CENTER
TOWN OF WATERLOO, NY
INDEX SHEET

FIGURE 4-3 | JULY 2020

Map Produced by TRC

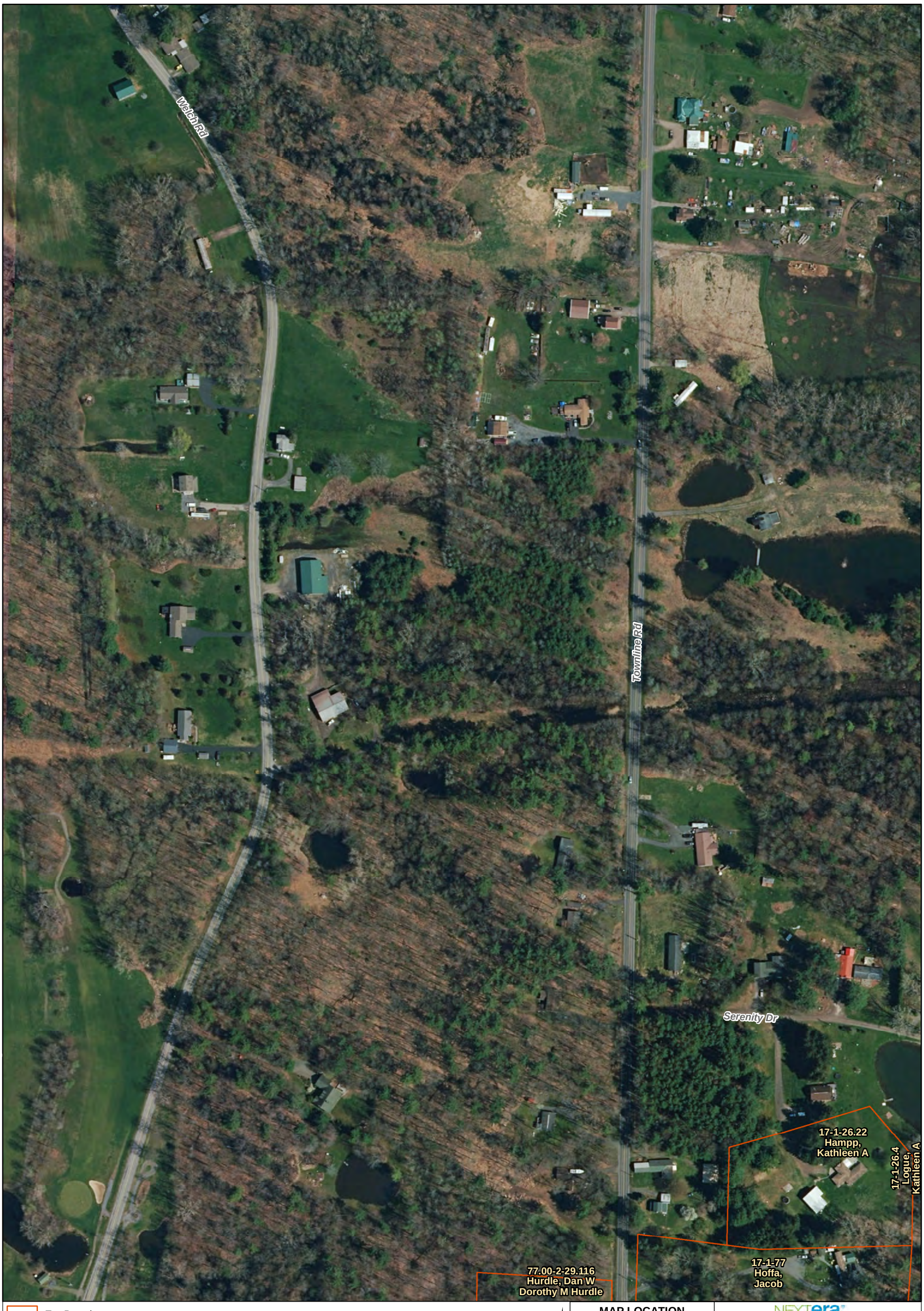

Tax Parcels

N

MAP LOCATION

	1	2	3	4	5				
6	7	8	9	10	11	12	13		
14	15	16	17	18	19	20	21	22	23
24	25	26	27	28	29	30	31	32	
	33	34	35	36	37	38	39		
	40	41	42	43	44	45	46		

0 100 200 Feet

Data: Westwood, 2020, NYGIS 2020
Base Map: NYS Office of Information Technology Services, GIS Program Office, 2018; Esri and its contributors

NEXTera ENERGY RESOURCES

TAX PARCELS

TRELINA SOLAR ENERGY CENTER
TOWN OF WATERLOO, NY
SHEET 1 OF 46

FIGURE 4-3 | JUNE 2020

Map Produced by TRC

Tax Parcels

N

0 100 200 Feet

Data: Westwood, 2020, NYGIS 2020
Base Map: NYS Office of Information Technology Services, GIS Program Office, 2018; Esri and its contributors

MAP LOCATION

	1	2	3	4	5				
6	7	8	9	10	11	12	13		
14	15	16	17	18	19	20	21	22	23
24	25	26	27	28	29	30	31	32	
	33	34	35	36	37	38	39		
	40	41	42	43	44	45	46		

NEXTera ENERGY RESOURCES

TAX PARCELS

TRELINA SOLAR ENERGY CENTER
TOWN OF WATERLOO, NY
SHEET 2 OF 46

FIGURE 4-3 | JUNE 2020

Map Produced by TRC

Tax Parcels

N

0 100 200 Feet

Data: Westwood, 2020, NYGIS 2020
Base Map: NYS Office of Information Technology Services, GIS Program Office, 2018; Esri and its contributors

MAP LOCATION

	1	2	3	4	5				
6	7	8	9	10	11	12	13		
14	15	16	17	18	19	20	21	22	23
24	25	26	27	28	29	30	31	32	
	33	34	35	36	37	38	39		
	40	41	42	43	44	45	46		

NEXTera ENERGY RESOURCES

TAX PARCELS

TRELINA SOLAR ENERGY CENTER
TOWN OF WATERLOO, NY
SHEET 3 OF 46

FIGURE 4-3 | JUNE 2020

Map Produced by TRC

Tax Parcels

Data: Westwood, 2020, NYGIS 2020
Base Map: NYS Office of Information Technology Services, GIS Program Office, 2018; Esri and its contributors

0 100 200 Feet

N

MAP LOCATION

	1	2	3	4	5			
6	7	8	9	10	11	12	13	
14	15	16	17	18	19	20	21	22	23
24	25	26	27	28	29	30	31	32	
	33	34	35	36	37	38	39		
	40	41	42	43	44	45	46		

NEXTera ENERGY RESOURCES

TAX PARCELS

TRELINA SOLAR ENERGY CENTER
TOWN OF WATERLOO, NY
SHEET 4 OF 46

FIGURE 4-3 | JUNE 2020

Map Produced by TRC

Tax Parcels

Data: Westwood, 2020, NYGIS 2020
Base Map: NYS Office of Information Technology Services, GIS Program Office, 2018; Esri and its contributors

0 100 200 Feet

N

MAP LOCATION

	1	2	3	4	5				
6	7	8	9	10	11	12	13		
14	15	16	17	18	19	20	21	22	23
24	25	26	27	28	29	30	31	32	
	33	34	35	36	37	38	39		
	40	41	42	43	44	45	46		

NEXTera ENERGY RESOURCES

TAX PARCELS

TRELINA SOLAR ENERGY CENTER
TOWN OF WATERLOO, NY
SHEET 5 OF 46

FIGURE 4-3 | JUNE 2020

Map Produced by TRC

Tax Parcels

N

0 100 200 Feet

Data: Westwood, 2020, NYGIS 2020
Base Map: NYS Office of Information Technology Services, GIS Program Office, 2018; Esri and its contributors

MAP LOCATION

	1	2	3	4	5				
6	7	8	9	10	11	12	13		
14	15	16	17	18	19	20	21	22	23
24	25	26	27	28	29	30	31	32	
	33	34	35	36	37	38	39		
	40	41	42	43	44	45	46		

NEXTera ENERGY RESOURCES

TAX PARCELS

TRELINA SOLAR ENERGY CENTER
TOWN OF WATERLOO, NY
SHEET 6 OF 46

FIGURE 4-3 | JUNE 2020

Map Produced by TRC

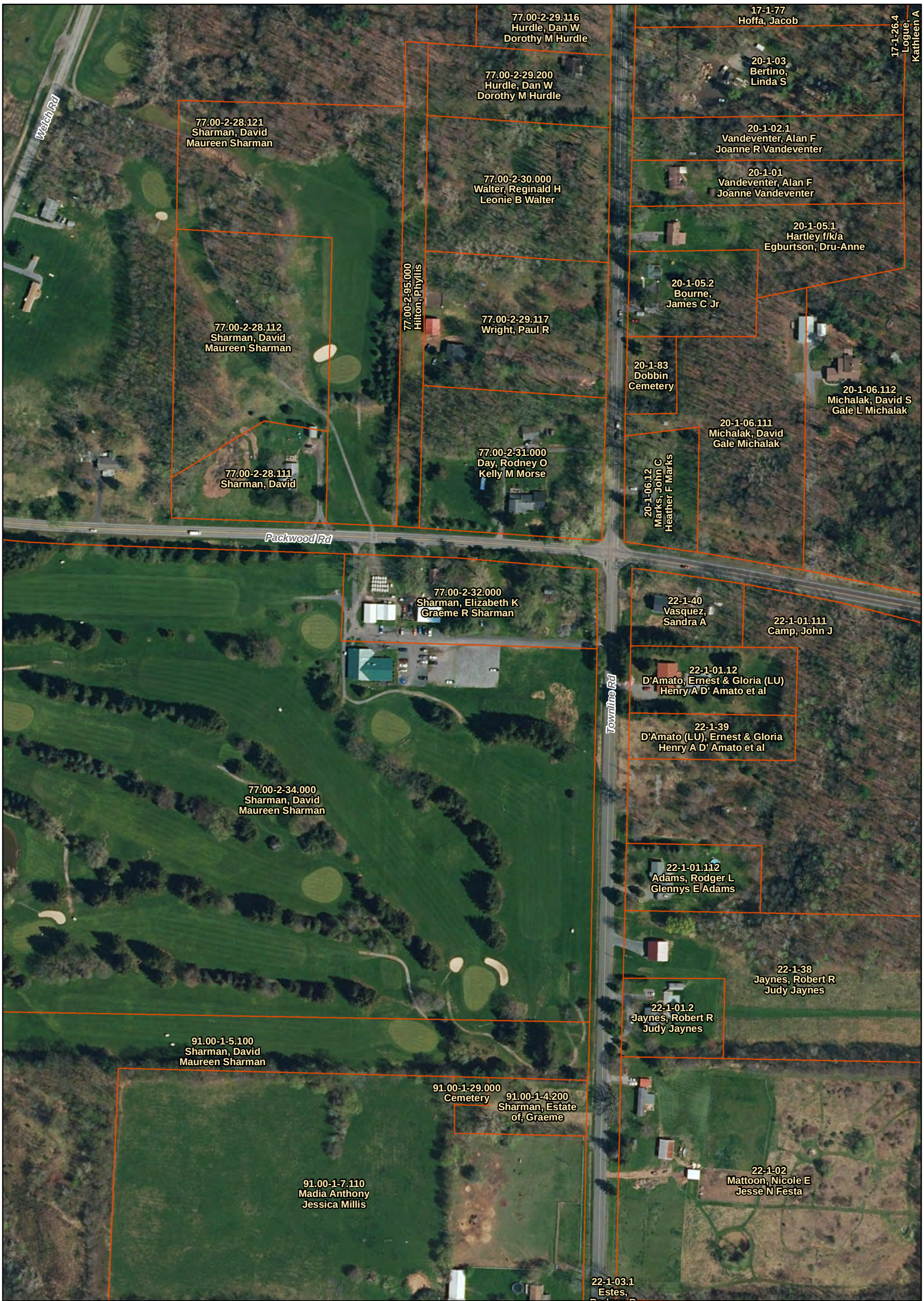

Tax Parcels

N

0 100 200 Feet

Data: Westwood, 2020, NYGIS 2020
Base Map: NYS Office of Information Technology Services, GIS Program Office, 2018; Esri and its contributors

MAP LOCATION

	1	2	3	4	5				
6	7	8	9	10	11	12	13		
14	15	16	17	18	19	20	21	22	23
24	25	26	27	28	29	30	31	32	
	33	34	35	36	37	38	39		
	40	41	42	43	44	45	46		

NEXTera ENERGY RESOURCES

TAX PARCELS

TRELINA SOLAR ENERGY CENTER
TOWN OF WATERLOO, NY
SHEET 7 OF 46

FIGURE 4-3 | JUNE 2020

Map Produced by TRC

Project Area
Tax Parcels

Proposed Facility Components
Fence
Interconnection Lines
Limits of Disturbance
PV Panel Array
Inverters
Access Road
Laydown Yard

N

0 100 200 Feet

Data: Westwood, 2020, NYGIS 2020
Base Map: NYS Office of Information Technology Services, GIS Program Office, 2018; Esri and its contributors

MAP LOCATION

	1	2	3	4	5				
6	7	8	9	10	11	12	13		
14	15	16	17	18	19	20	21	22	23
24	25	26	27	28	29	30	31	32	
	33	34	35	36	37	38	39		
	40	41	42	43	44	45	46		

NEXTera ENERGY RESOURCES

TAX PARCELS
TRELINA SOLAR ENERGY CENTER
TOWN OF WATERLOO, NY
SHEET 8 OF 46

FIGURE 4-3 | JUNE 2020

Map Produced by TRC

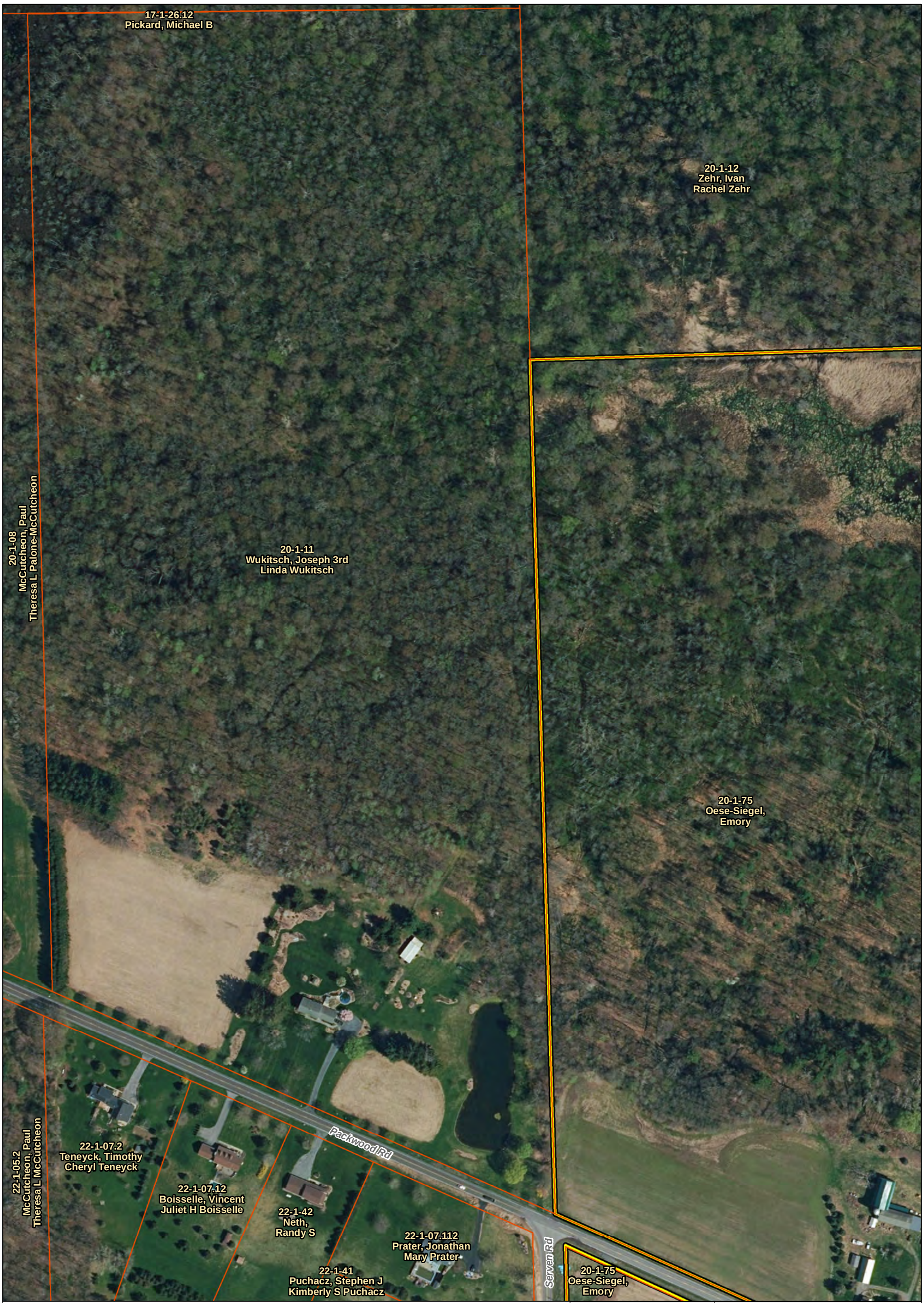

Project Area

Tax Parcels

Data: Westwood, 2020, NYGIS 2020
Base Map: NYS Office of Information Technology Services, GIS Program Office, 2018; Esri and its contributors

0 100 200 Feet

N

MAP LOCATION

	1	2	3	4	5			
6	7	8	9	10	11	12	13	
14	15	16	17	18	19	20	21	22	23
24	25	26	27	28	29	30	31	32	
	33	34	35	36	37	38	39		
	40	41	42	43	44	45	46		

NEXTera ENERGY RESOURCES

TAX PARCELS

TRELINA SOLAR ENERGY CENTER
TOWN OF WATERLOO, NY
SHEET 9 OF 46

FIGURE 4-3 | JUNE 2020

Map Produced by TRC

Project Area

Tax Parcels

Proposed Facility Components

Fence

Limits of Disturbance

PV Panel Array

N

0 100 200 Feet

Data: Westwood, 2020, NYGIS 2020
Base Map: NYS Office of Information Technology Services, GIS Program Office, 2018; Esri and its contributors

MAP LOCATION

	1	2	3	4	5			
6	7	8	9	10	11	12	13	
14	15	16	17	18	19	20	21	22	23
24	25	26	27	28	29	30	31	32	
	33	34	35	36	37	38	39		
	40	41	42	43	44	45	46		

NEXTera ENERGY RESOURCES

TAX PARCELS

TRELINA SOLAR ENERGY CENTER
TOWN OF WATERLOO, NY
SHEET 10 OF 46

FIGURE 4-3 | JUNE 2020

Map Produced by TRC

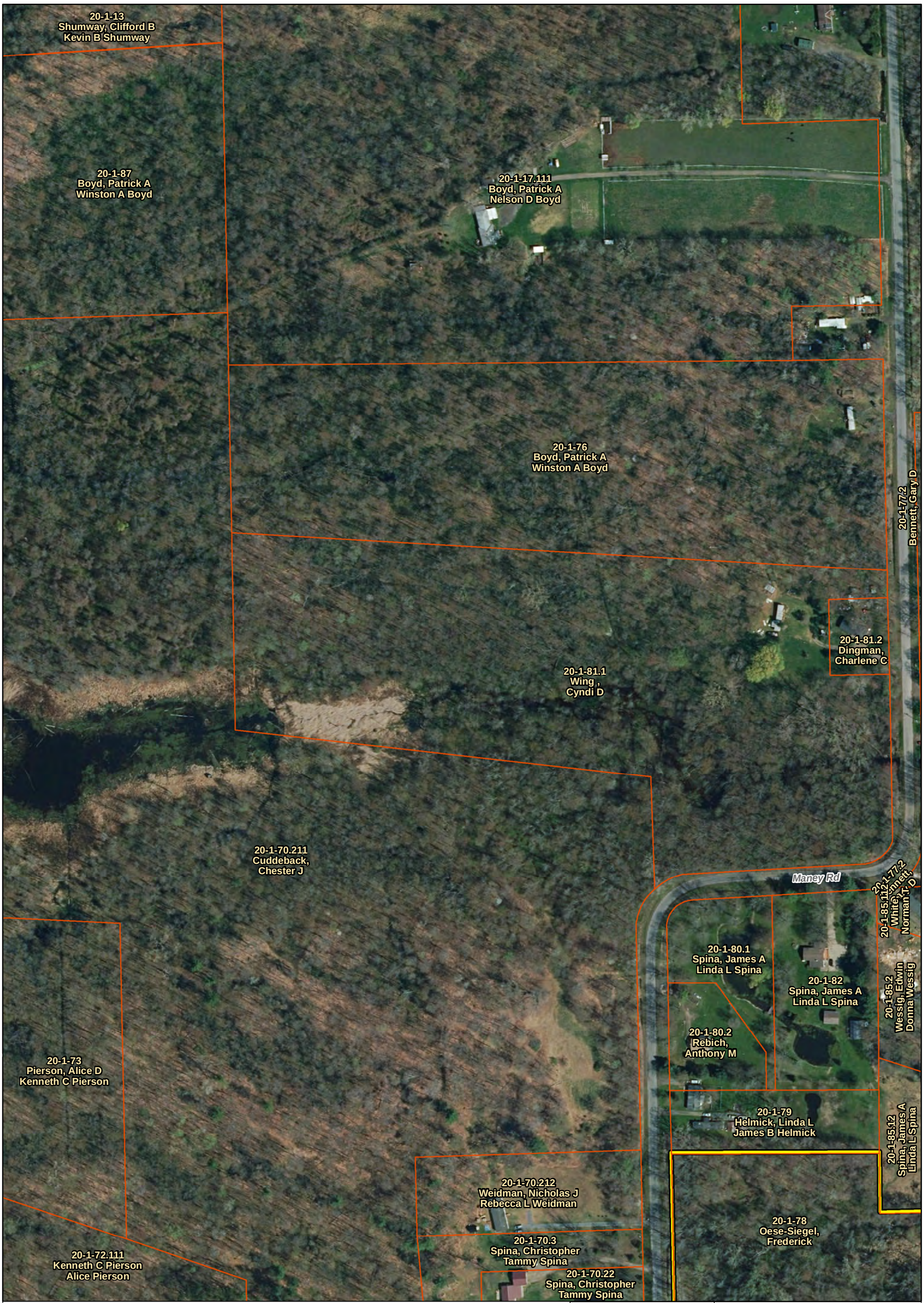

Project Area

Tax Parcels

N

0 100 200 Feet

Data: Westwood, 2020, NYGIS 2020
Base Map: NYS Office of Information Technology Services, GIS Program Office, 2018; Esri and its contributors

MAP LOCATION

	1	2	3	4	5			
6	7	8	9	10	11	12	13	
14	15	16	17	18	19	20	21	22	23
24	25	26	27	28	29	30	31	32	
	33	34	35	36	37	38	39		
	40	41	42	43	44	45	46		

NEXTera ENERGY RESOURCES

TAX PARCELS

TRELINA SOLAR ENERGY CENTER
TOWN OF WATERLOO, NY
SHEET 11 OF 46

FIGURE 4-3 | JUNE 2020

Map Produced by TRC

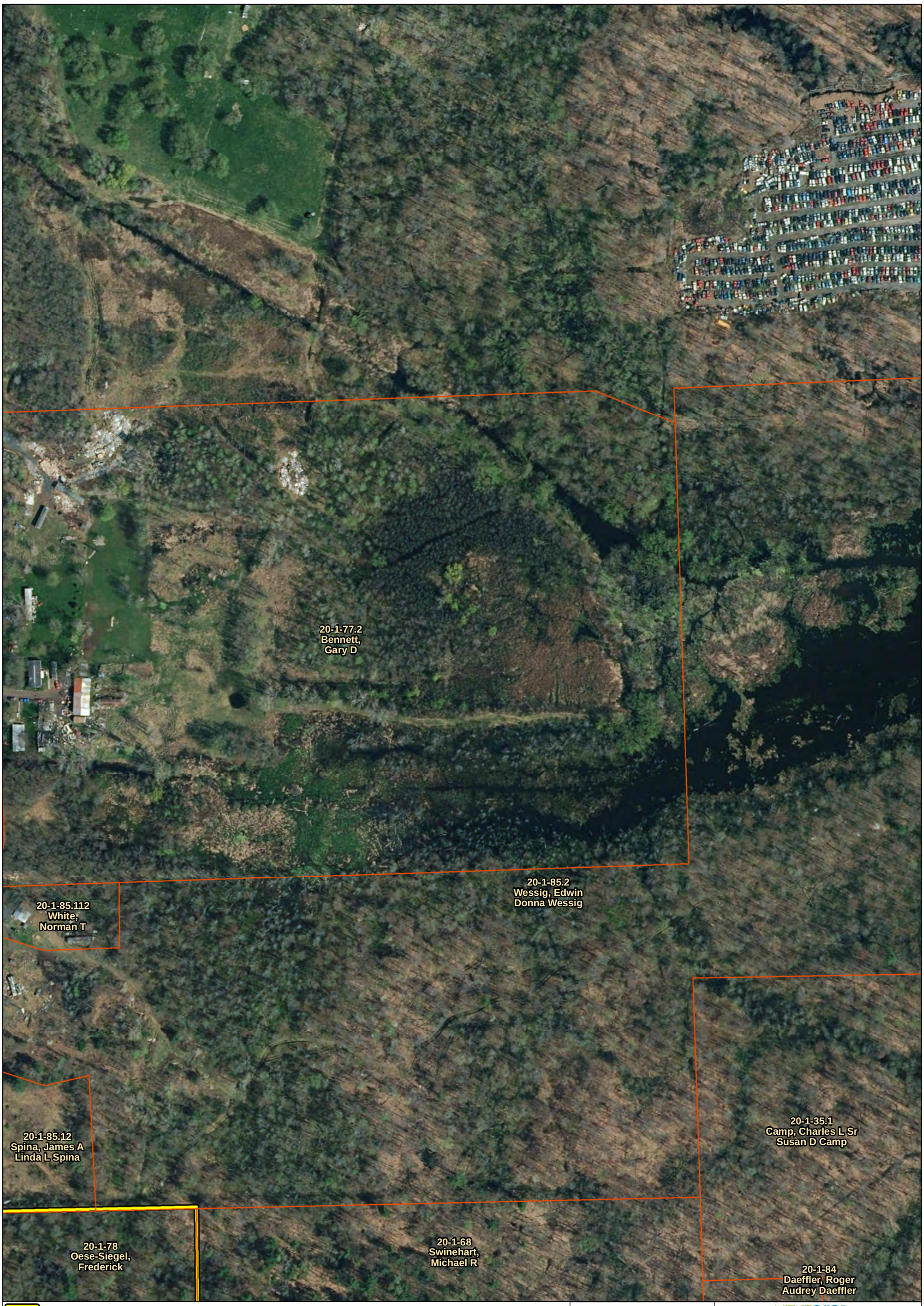

Project Area

Tax Parcels

N

0 100 200 Feet

Data: Westwood, 2020, NYGIS 2020
Base Map: NYS Office of Information Technology Services, GIS Program Office, 2018; Esri and its contributors

MAP LOCATION

	1	2	3	4	5			
6	7	8	9	10	11	12	13	
14	15	16	17	18	19	20	21	22	23
24	25	26	27	28	29	30	31	32	
	33	34	35	36	37	38	39		
	40	41	42	43	44	45	46		

NEXTera ENERGY RESOURCES

TAX PARCELS

TRELINA SOLAR ENERGY CENTER
TOWN OF WATERLOO, NY
SHEET 12 OF 46

FIGURE 4-3 | JUNE 2020

Map Produced by TRC

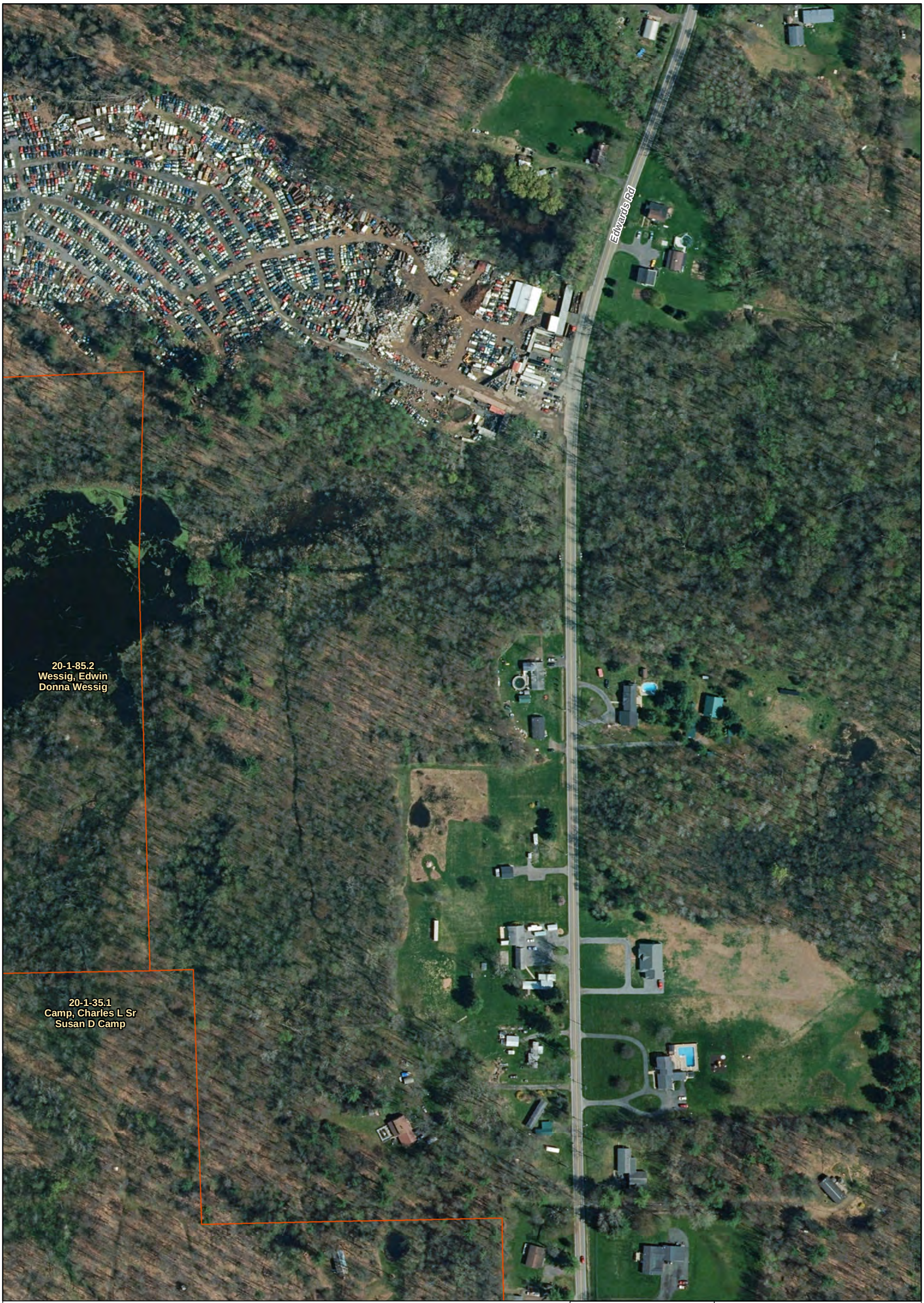

Tax Parcels

Data: Westwood, 2020, NYGIS 2020
Base Map: NYS Office of Information Technology Services, GIS Program Office, 2018; Esri and its contributors

0 100 200 Feet

N

MAP LOCATION

	1	2	3	4	5			
6	7	8	9	10	11	12	13	
14	15	16	17	18	19	20	21	22	23
24	25	26	27	28	29	30	31	32	
	33	34	35	36	37	38	39		
	40	41	42	43	44	45	46		

NEXTera ENERGY RESOURCES

TAX PARCELS

TRELINA SOLAR ENERGY CENTER
TOWN OF WATERLOO, NY
SHEET 13 OF 46

FIGURE 4-3 | JUNE 2020

Map Produced by TRC

Tax Parcels

Data: Westwood, 2020, NYGIS 2020
Base Map: NYS Office of Information Technology Services, GIS Program Office, 2018; Esri and its contributors

0 100 200 Feet

N

MAP LOCATION

	1	2	3	4	5				
6	7	8	9	10	11	12	13		
14	15	16	17	18	19	20	21	22	23
24	25	26	27	28	29	30	31	32	
	33	34	35	36	37	38	39		
	40	41	42	43	44	45	46		

NEXTera ENERGY RESOURCES

TAX PARCELS

TRELINA SOLAR ENERGY CENTER
TOWN OF WATERLOO, NY
SHEET 14 OF 46

FIGURE 4-3 | JUNE 2020

Map Produced by TRC

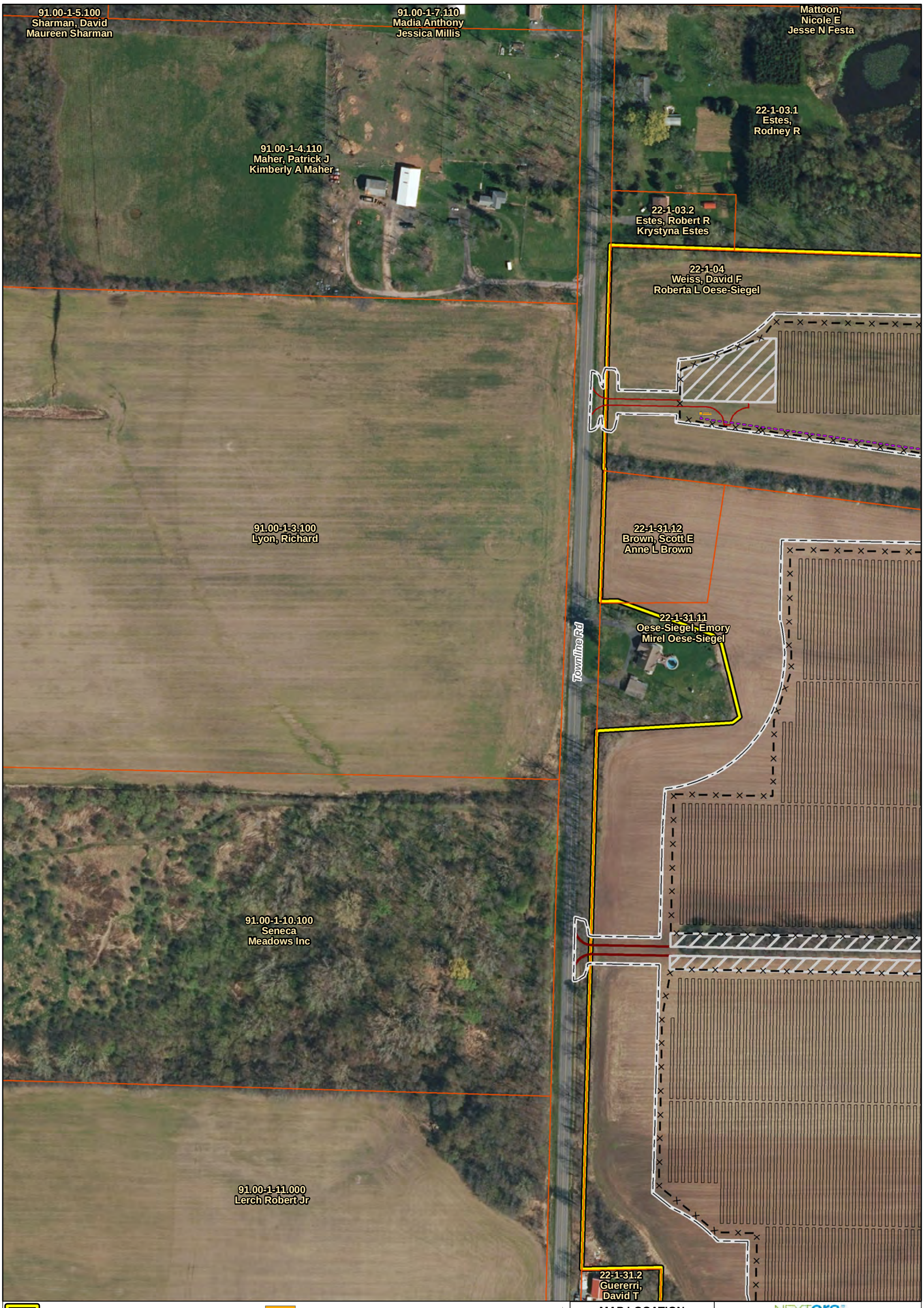

Project Area

Tax Parcels

Proposed Facility Components

Fence

Interconnection Lines

Limits of Disturbance

PV Panel Array

Inverters

Access Road

Substation Access Road

Laydown Yard

N

0 100 200 Feet

MAP LOCATION

	1	2	3	4	5			
6	7	8	9	10	11	12	13	
14	15	16	17	18	19	20	21	22	23
24	25	26	27	28	29	30	31	32	
	33	34	35	36	37	38	39		
	40	41	42	43	44	45	46		

NEXTera ENERGY RESOURCES

TAX PARCELS

TRELINA SOLAR ENERGY CENTER

TOWN OF WATERLOO, NY

SHEET 15 OF 46

FIGURE 4-3 | JUNE 2020

Map Produced by TRC

Data: Westwood, 2020, NYGIS 2020
Base Map: NYS Office of Information Technology Services, GIS Program Office, 2018; Esri and its contributors

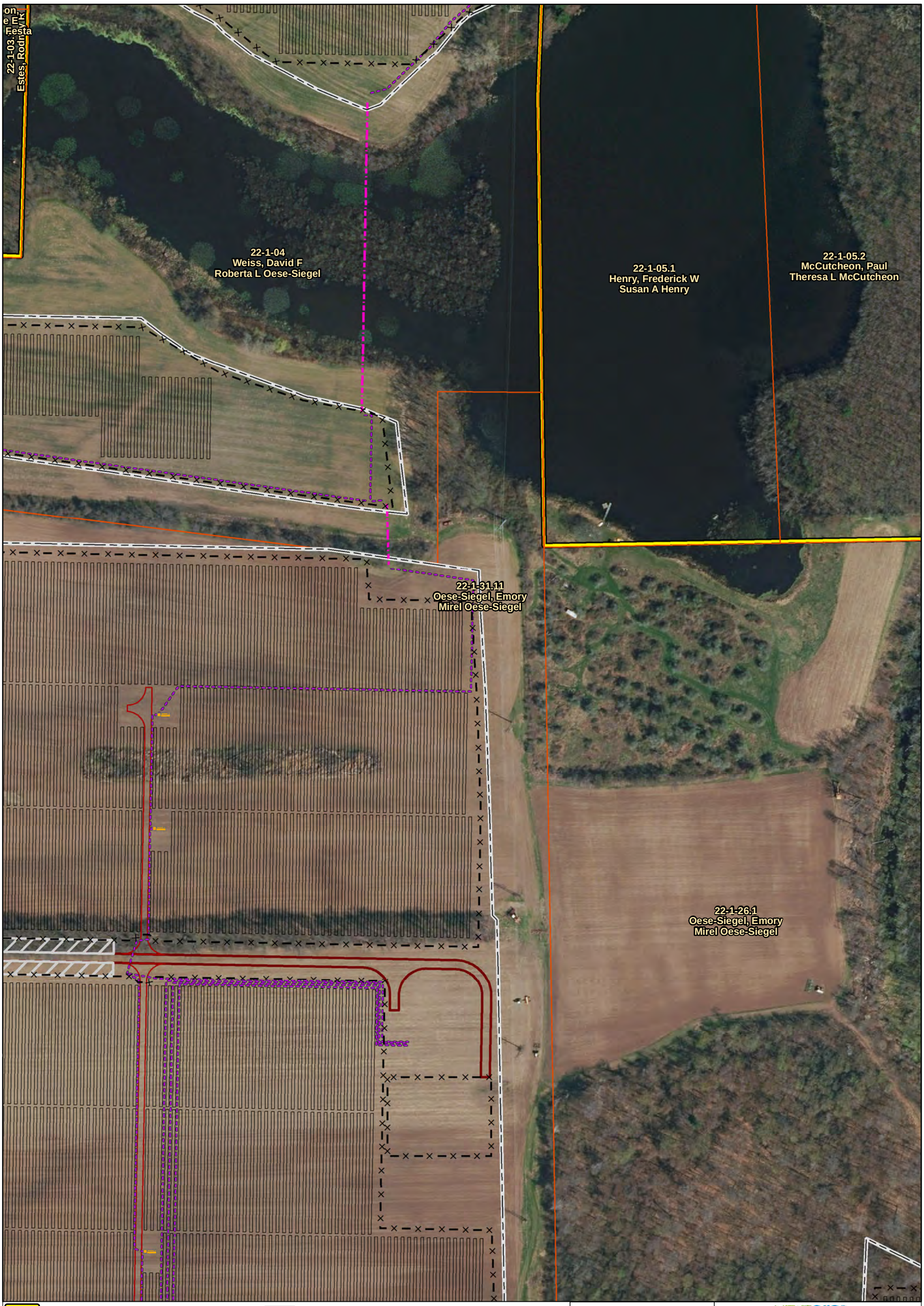

Project Area
Tax Parcels

Proposed Facility Components
Fence
Interconnection Lines
HDD Lines
Limits of Disturbance
PV Panel Array
Inverters
Access Road
Substation Access Road
Laydown Yard

Data: Westwood, 2020, NYGIS 2020
Base Map: NYS Office of Information Technology Services, GIS Program Office, 2018; Esri and its contributors

0 100 200 Feet

N

MAP LOCATION

	1	2	3	4	5				
6	7	8	9	10	11	12	13		
14	15	16	17	18	19	20	21	22	23
24	25	26	27	28	29	30	31	32	
	33	34	35	36	37	38	39		
	40	41	42	43	44	45	46		

NEXTera ENERGY RESOURCES

TAX PARCELS

TRELINA SOLAR ENERGY CENTER
TOWN OF WATERLOO, NY
SHEET 16 OF 46

FIGURE 4-3 | JUNE 2020

Map Produced by TRC

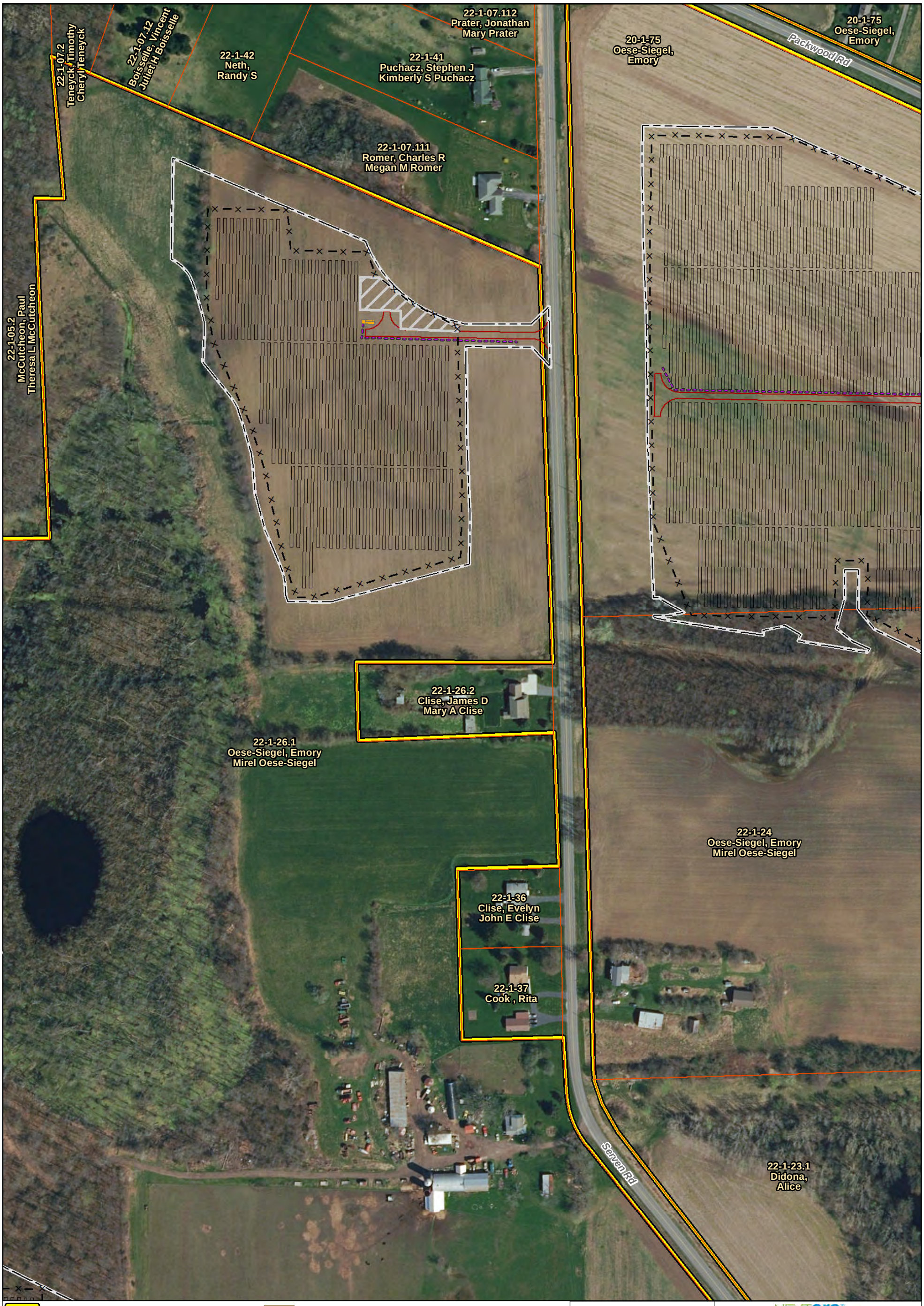

Project Area
Tax Parcels

Proposed Facility Components
Fence
Interconnection Lines
Limits of Disturbance
PV Panel Array
Inverters
Access Road
Laydown Yard

N

0 100 200 Feet

Data: Westwood, 2020, NYGIS 2020
Base Map: NYS Office of Information Technology Services, GIS Program Office, 2018; Esri and its contributors

MAP LOCATION

	1	2	3	4	5				
6	7	8	9	10	11	12	13		
14	15	16	17	18	19	20	21	22	23
24	25	26	27	28	29	30	31	32	
	33	34	35	36	37	38	39		
	40	41	42	43	44	45	46		

NEXTera ENERGY RESOURCES

TAX PARCELS
TRELINA SOLAR ENERGY CENTER
TOWN OF WATERLOO, NY
SHEET 17 OF 46

FIGURE 4-3 | JULY 2020

Map Produced by TRC

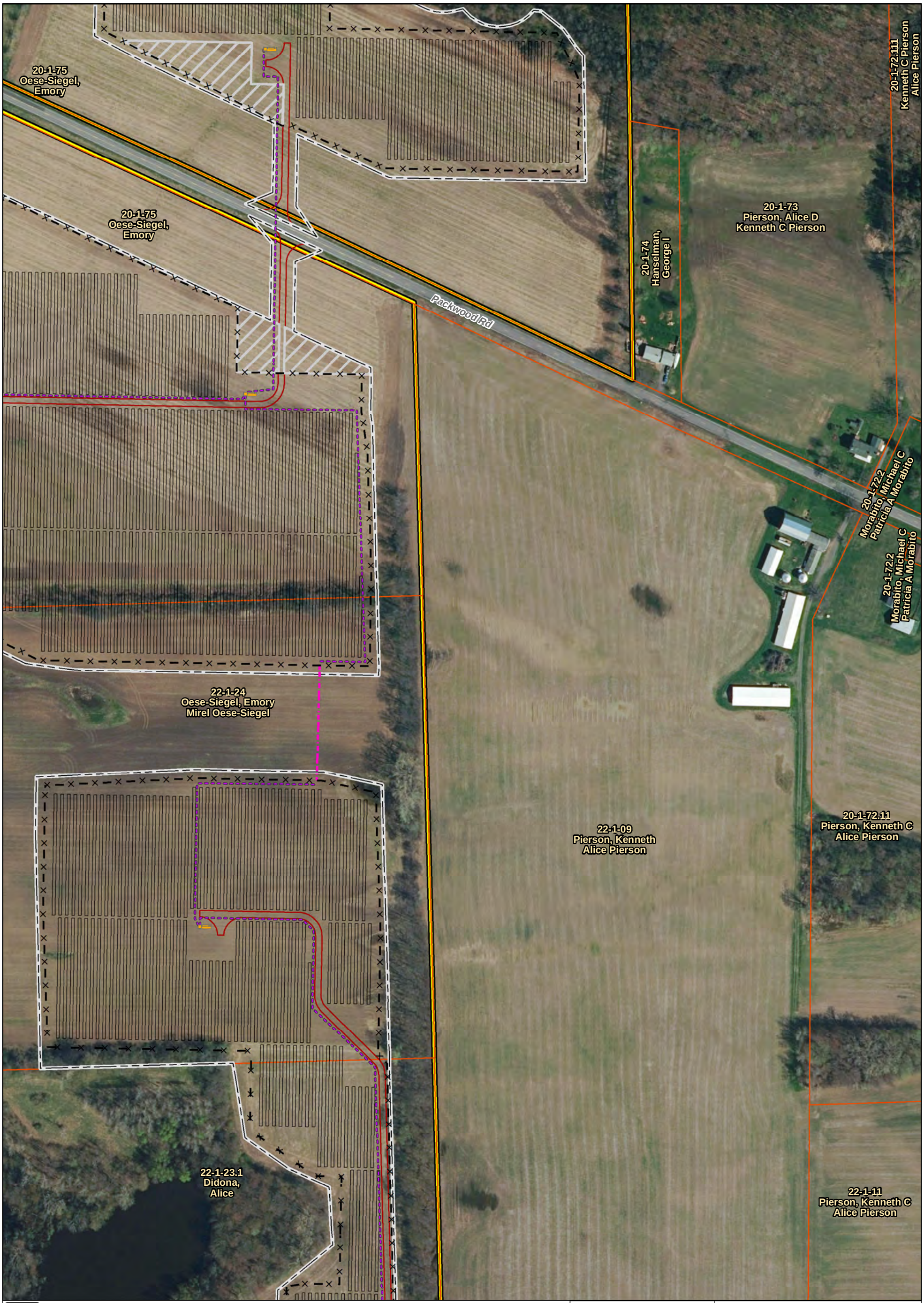

Project Area
Tax Parcels

Proposed Facility Components
Fence
Interconnection Lines
HDD Lines
Limits of Disturbance
PV Panel Array
Inverters
Access Road
Laydown Yard

Data: Westwood, 2020, NYGIS 2020
Base Map: NYS Office of Information Technology Services, GIS Program Office, 2018; Esri and its contributors

0 100 200 Feet

N

MAP LOCATION

	1	2	3	4	5				
6	7	8	9	10	11	12	13		
14	15	16	17	18	19	20	21	22	23
24	25	26	27	28	29	30	31	32	
	33	34	35	36	37	38	39		
	40	41	42	43	44	45	46		

NEXTera ENERGY RESOURCES

TAX PARCELS

TRELINA SOLAR ENERGY CENTER
TOWN OF WATERLOO, NY
SHEET 18 OF 46

FIGURE 4-3 | JUNE 2020

Map Produced by TRC

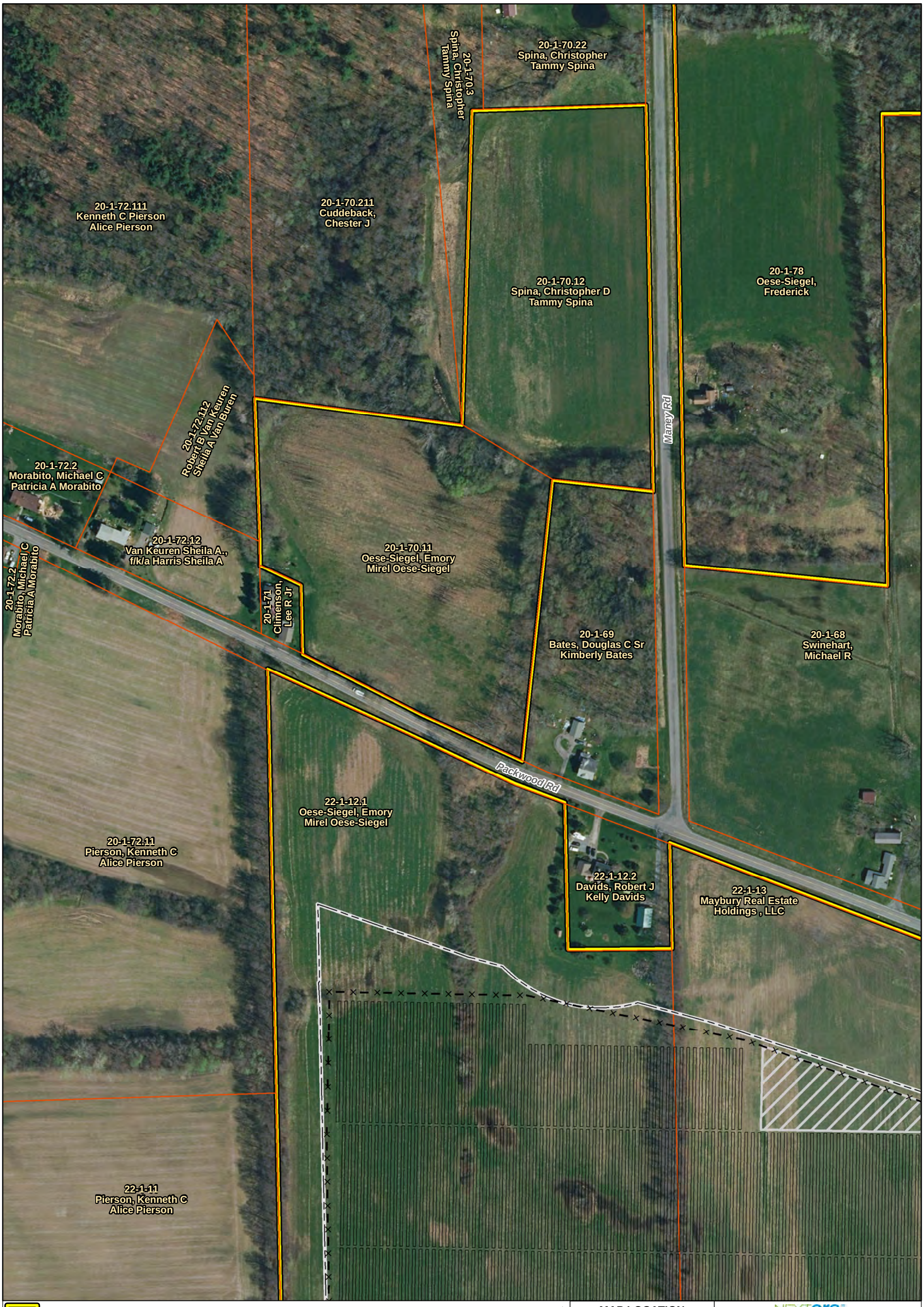

Project Area

Tax Parcels

Proposed Facility Components

Fence

Limits of Disturbance

PV Panel Array

Laydown Yard

Data: Westwood, 2020, NYGIS 2020
Base Map: NYS Office of Information Technology Services, GIS Program Office, 2018; Esri and its contributors

0 100 200 Feet

N

MAP LOCATION

	1	2	3	4	5				
6	7	8	9	10	11	12	13		
14	15	16	17	18	19	20	21	22	23
24	25	26	27	28	29	30	31	32	
	33	34	35	36	37	38	39		
	40	41	42	43	44	45	46		

NEXTera ENERGY RESOURCES

TAX PARCELS

TRELINA SOLAR ENERGY CENTER
TOWN OF WATERLOO, NY
SHEET 19 OF 46

FIGURE 4-3 | JUNE 2020

Map Produced by TRC

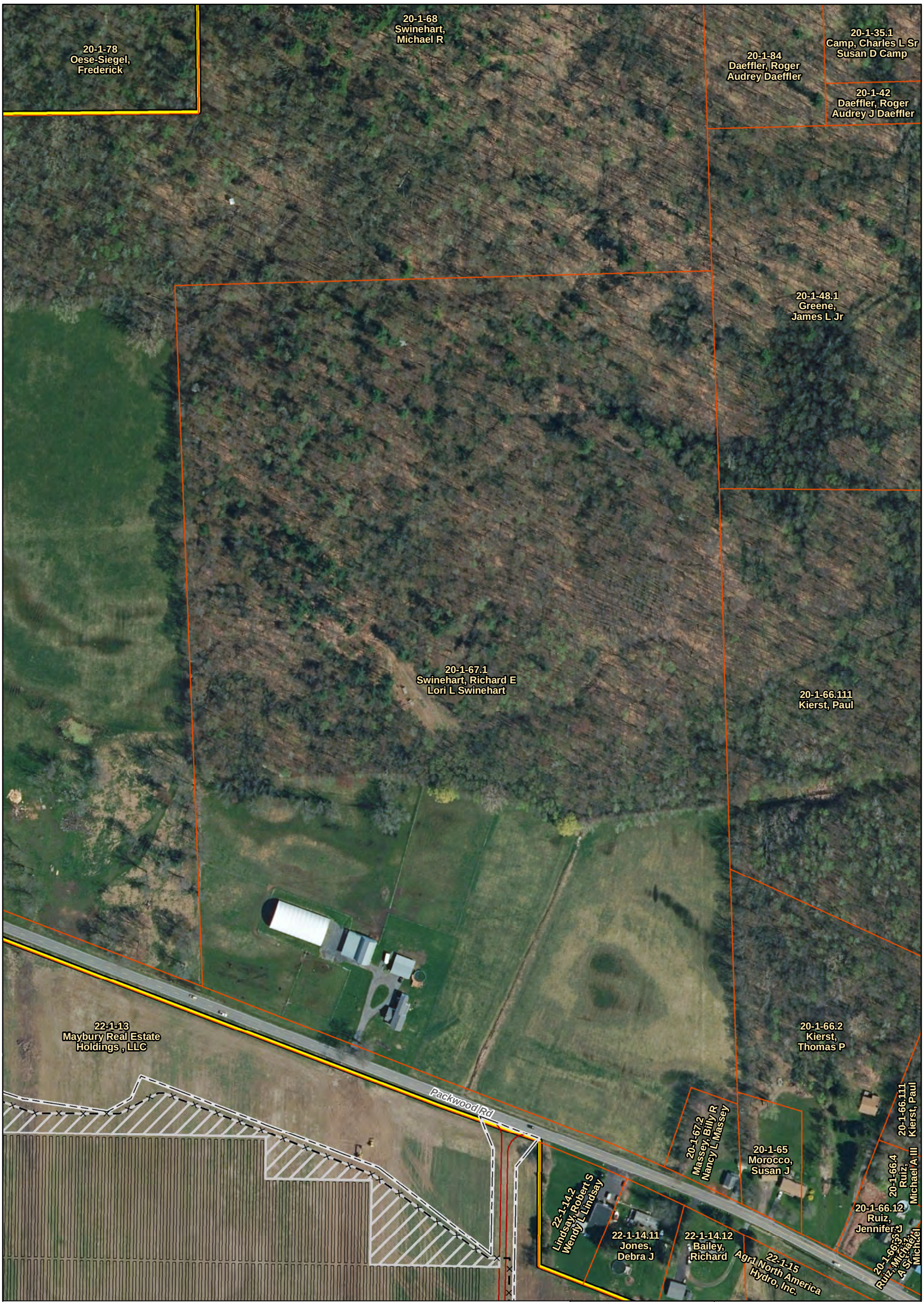

Project Area

Tax Parcels

Proposed Facility Components

- Fence
- Limits of Disturbance
- PV Panel Array
- Access Road
- Laydown Yard

Data: Westwood, 2020, NYGIS 2020
Base Map: NYS Office of Information Technology Services, GIS Program Office, 2018; Esri and its contributors

0 100 200 Feet

N

MAP LOCATION

	1	2	3	4	5			
6	7	8	9	10	11	12	13	
14	15	16	17	18	19	20	21	22	23
24	25	26	27	28	29	30	31	32	
	33	34	35	36	37	38	39		
	40	41	42	43	44	45	46		

NEXTera ENERGY RESOURCES

TAX PARCELS

TRELINA SOLAR ENERGY CENTER
TOWN OF WATERLOO, NY
SHEET 20 OF 46

FIGURE 4-3 | JUNE 2020

Map Produced by TRC

Tax Parcels

Data: Westwood, 2020, NYGIS 2020
Base Map: NYS Office of Information Technology Services, GIS Program Office, 2018; Esri and its contributors

0 100 200 Feet

N

MAP LOCATION

	1	2	3	4	5			
6	7	8	9	10	11	12	13	
14	15	16	17	18	19	20	21	22	23
24	25	26	27	28	29	30	31	32	
	33	34	35	36	37	38	39		
	40	41	42	43	44	45	46		

NEXTera ENERGY RESOURCES

TAX PARCELS

TRELINA SOLAR ENERGY CENTER
TOWN OF WATERLOO, NY
SHEET 21 OF 46

FIGURE 4-3 | JUNE 2020

Map Produced by TRC

Tax Parcels

N

0 100 200 Feet

Data: Westwood, 2020, NYGIS 2020
Base Map: NYS Office of Information Technology Services, GIS Program Office, 2018; Esri and its contributors

MAP LOCATION

	1	2	3	4	5			
6	7	8	9	10	11	12	13	
14	15	16	17	18	19	20	21	22 23
24	25	26	27	28	29	30	31	32
	33	34	35	36	37	38	39	
	40	41	42	43	44	45	46	

NEXTera ENERGY RESOURCES

TAX PARCELS

TRELINA SOLAR ENERGY CENTER
TOWN OF WATERLOO, NY
SHEET 22 OF 46

FIGURE 4-3 | JUNE 2020

Map Produced by TRC

Tax Parcels

N

MAP LOCATION

	1	2	3	4	5			
6	7	8	9	10	11	12	13	
14	15	16	17	18	19	20	21	22 23
24	25	26	27	28	29	30	31	32
	33	34	35	36	37	38	39	
	40	41	42	43	44	45	46	

0 100 200 Feet

Data: Westwood, 2020, NYGIS 2020
Base Map: NYS Office of Information Technology Services, GIS Program Office, 2018; Esri and its contributors

NEXTera ENERGY RESOURCES

TAX PARCELS

TRELINA SOLAR ENERGY CENTER
TOWN OF WATERLOO, NY
SHEET 23 OF 46

FIGURE 4-3 | JUNE 2020

Map Produced by TRC

Tax Parcels

Data: Westwood, 2020, NYGIS 2020
Base Map: NYS Office of Information Technology Services, GIS Program Office, 2018; Esri and its contributors

0 100 200 Feet

N

MAP LOCATION

	1	2	3	4	5				
6	7	8	9	10	11	12	13		
14	15	16	17	18	19	20	21	22	23
24	25	26	27	28	29	30	31	32	
	33	34	35	36	37	38	39		
	40	41	42	43	44	45	46		

NEXTera ENERGY RESOURCES

TAX PARCELS

TRELINA SOLAR ENERGY CENTER
TOWN OF WATERLOO, NY
SHEET 24 OF 46

FIGURE 4-3 | JUNE 2020

Map Produced by TRC

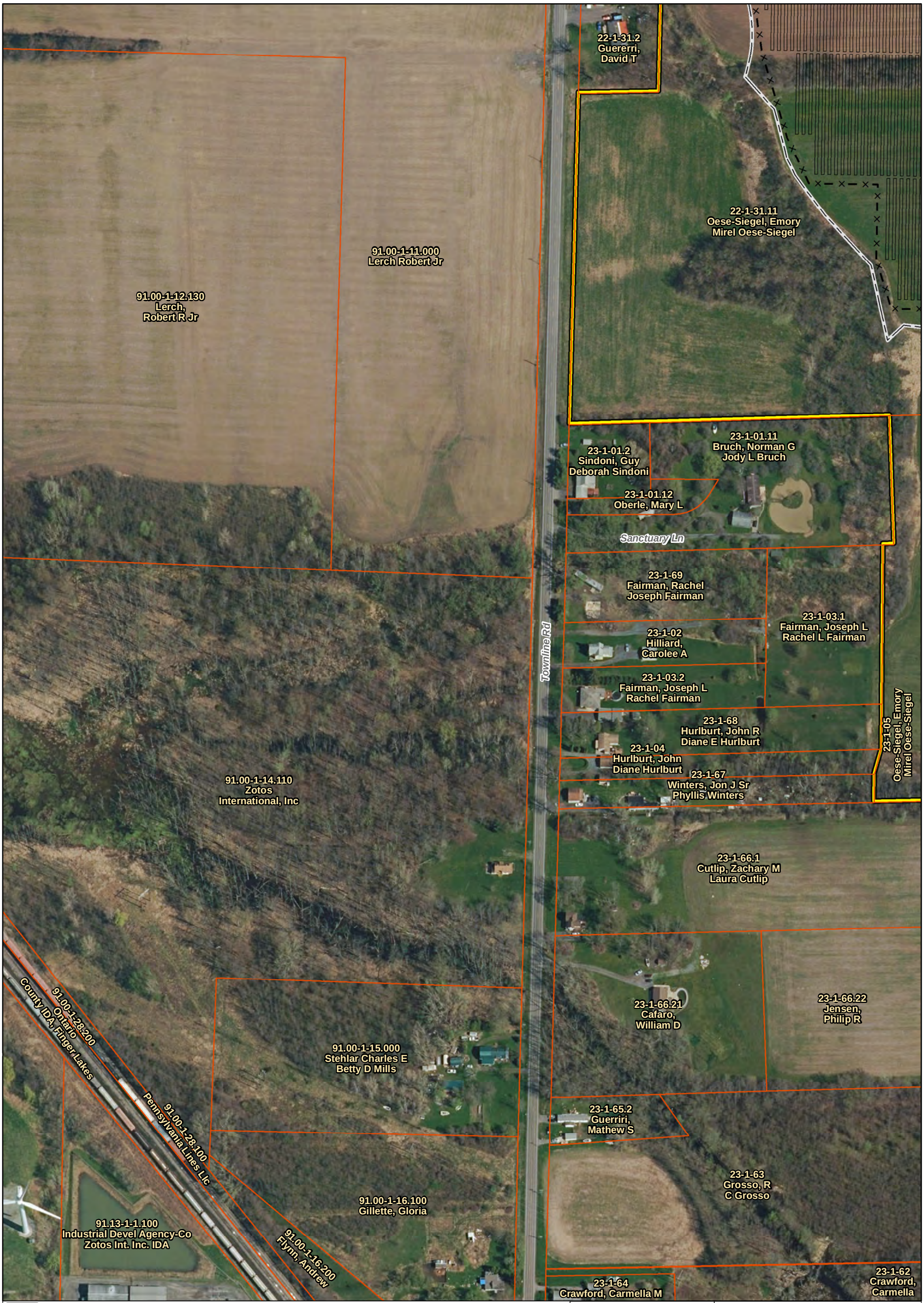

Project Area

Tax Parcels

Proposed Facility Components

Fence

Limits of Disturbance

PV Panel Array

N

0 100 200 Feet

MAP LOCATION

	1	2	3	4	5				
6	7	8	9	10	11	12	13		
14	15	16	17	18	19	20	21	22	23
24	25	26	27	28	29	30	31	32	
	33	34	35	36	37	38	39		
	40	41	42	43	44	45	46		

NEXTera ENERGY RESOURCES

TAX PARCELS

TRELINA SOLAR ENERGY CENTER
TOWN OF WATERLOO, NY
SHEET 25 OF 46

FIGURE 4-3 | JUNE 2020

Map Produced by TRC

Data: Westwood, 2020, NYGIS 2020
Base Map: NYS Office of Information Technology Services, GIS Program Office, 2018; Esri and its contributors

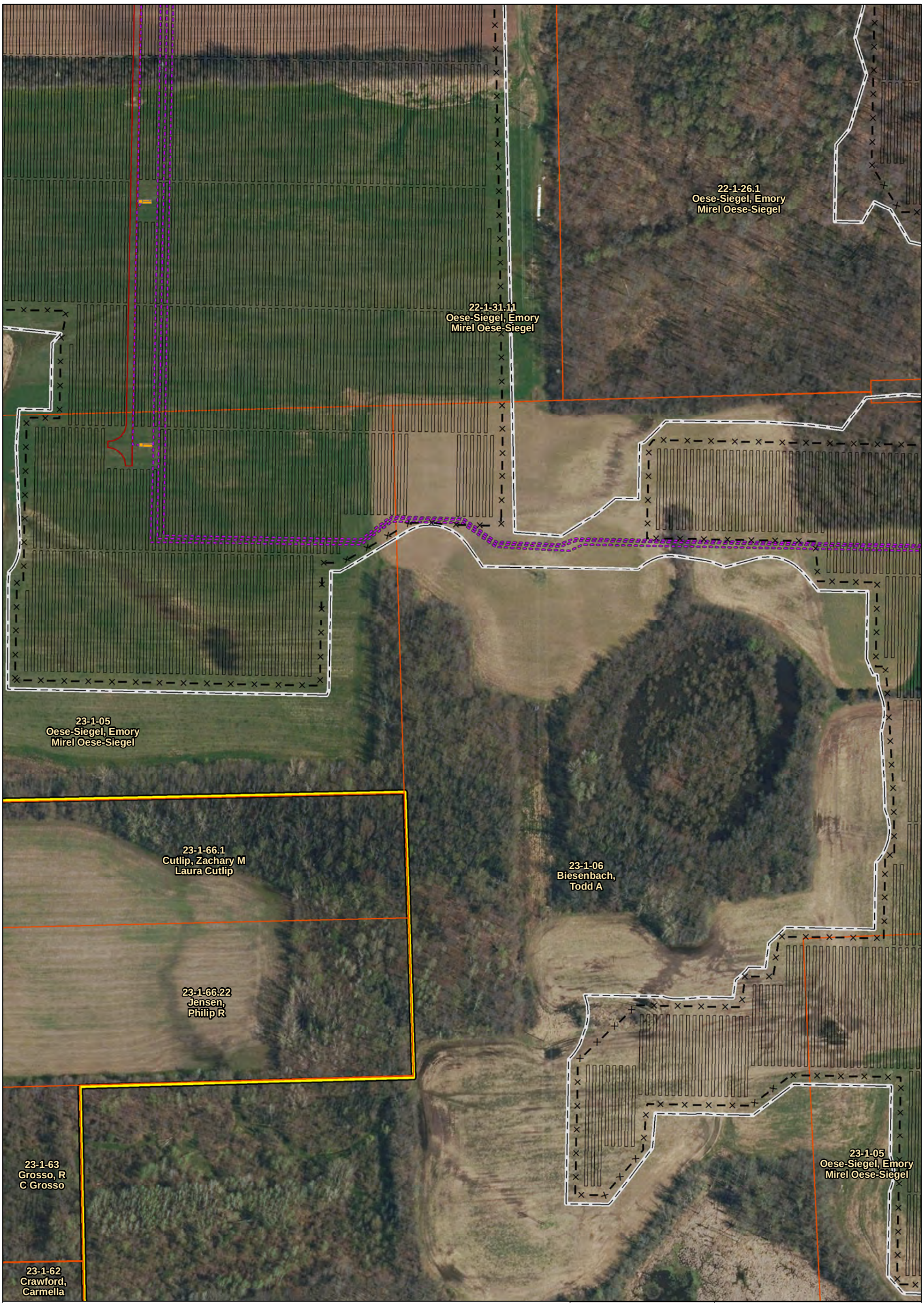

Project Area
Tax Parcels

Proposed Facility Components
Fence
Interconnection Lines
Limits of Disturbance
PV Panel Array
Inverters
Access Road

N

0 100 200 Feet

MAP LOCATION

	1	2	3	4	5				
6	7	8	9	10	11	12	13		
14	15	16	17	18	19	20	21	22	23
24	25	26	27	28	29	30	31	32	
	33	34	35	36	37	38	39		
	40	41	42	43	44	45	46		

NEXTera ENERGY RESOURCES

TAX PARCELS

TRELINA SOLAR ENERGY CENTER
TOWN OF WATERLOO, NY
SHEET 26 OF 46

FIGURE 4-3 | JUNE 2020

Map Produced by TRC

Data: Westwood, 2020, NYGIS 2020
Base Map: NYS Office of Information Technology Services, GIS Program Office, 2018; Esri and its contributors

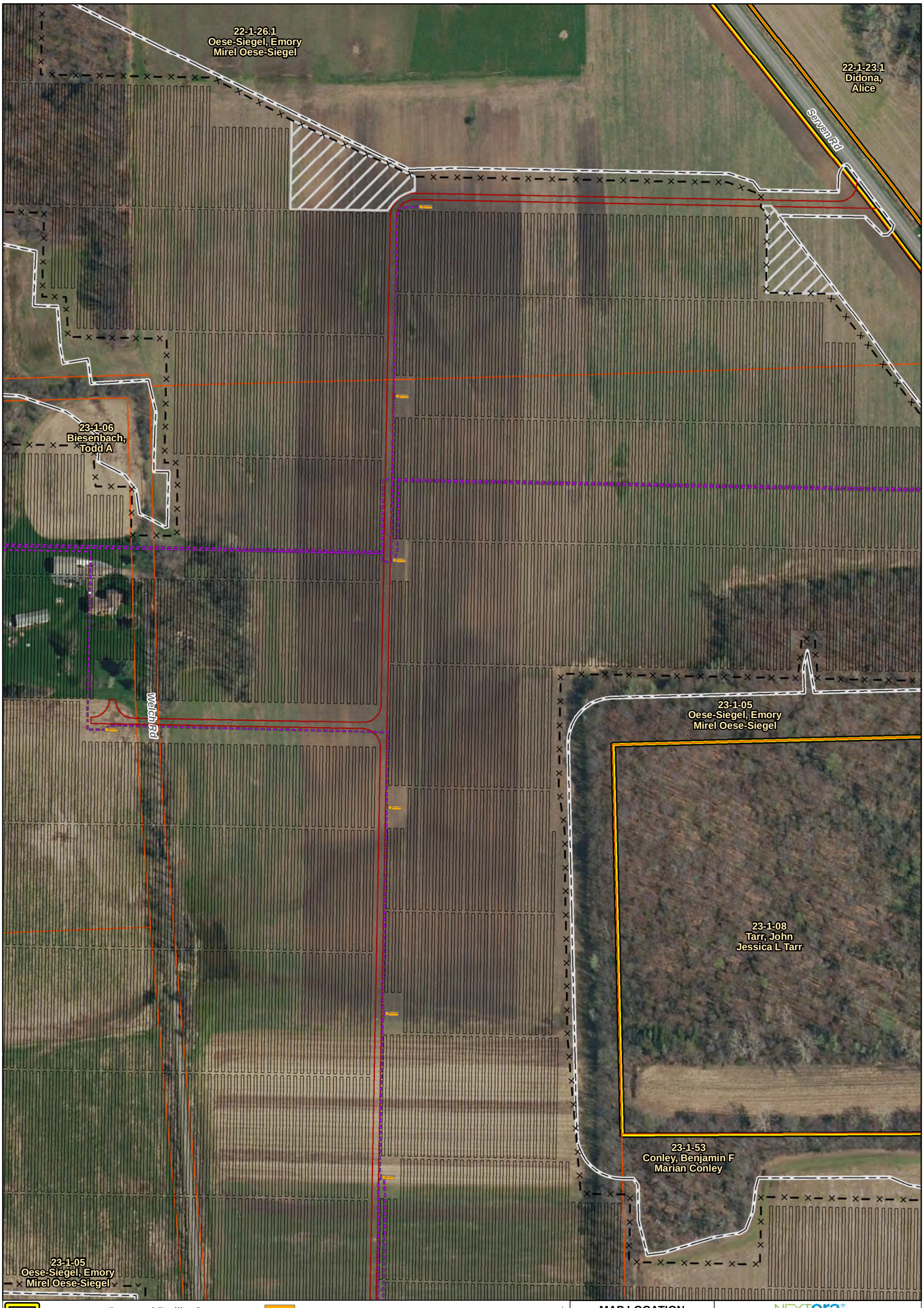

Project Area
Tax Parcels

Proposed Facility Components
Fence
Interconnection Lines
Limits of Disturbance
PV Panel Array
Inverters
Access Road
Laydown Yard

Data: Westwood, 2020, NYGIS 2020
Base Map: NYS Office of Information Technology Services, GIS Program Office, 2018; Esri and its contributors

0 100 200 Feet

N

MAP LOCATION

	1	2	3	4	5				
6	7	8	9	10	11	12	13		
14	15	16	17	18	19	20	21	22	23
24	25	26	27	28	29	30	31	32	
	33	34	35	36	37	38	39		
	40	41	42	43	44	45	46		

NEXTera ENERGY RESOURCES

TAX PARCELS

TRELINA SOLAR ENERGY CENTER
TOWN OF WATERLOO, NY
SHEET 27 OF 46

FIGURE 4-3 | JUNE 2020

Map Produced by TRC

Project Area

Tax Parcels

Proposed Facility Components

- Fence
- Interconnection Lines
- Limits of Disturbance
- PV Panel Array
- Access Road

Data: Westwood, 2020, NYGIS 2020
Base Map: NYS Office of Information Technology Services, GIS Program Office, 2018; Esri and its contributors

0 100 200 Feet

N

MAP LOCATION

	1	2	3	4	5				
6	7	8	9	10	11	12	13		
14	15	16	17	18	19	20	21	22	23
24	25	26	27	28	29	30	31	32	
	33	34	35	36	37	38	39		
	40	41	42	43	44	45	46		

NEXTera ENERGY RESOURCES

TAX PARCELS

TRELINA SOLAR ENERGY CENTER
TOWN OF WATERLOO, NY
SHEET 28 OF 46

FIGURE 4-3 | JUNE 2020

Map Produced by TRC

Project Area

Tax Parcels

Proposed Facility Components

Fence

Interconnection Lines

Limits of Disturbance

PV Panel Array

Inverters

Access Road

N

0 100 200 Feet

Data: Westwood, 2020, NYGIS 2020
Base Map: NYS Office of Information Technology Services, GIS Program Office, 2018; Esri and its contributors

MAP LOCATION

	1	2	3	4	5			
6	7	8	9	10	11	12	13	
14	15	16	17	18	19	20	21	22	23
24	25	26	27	28	29	30	31	32	
	33	34	35	36	37	38	39		
	40	41	42	43	44	45	46		

NEXTera ENERGY RESOURCES

TAX PARCELS

TRELINA SOLAR ENERGY CENTER
TOWN OF WATERLOO, NY
SHEET 29 OF 46

FIGURE 4-3 | JUNE 2020

Map Produced by TRC

Project Area
Tax Parcels

Proposed Facility Components
Fence
Interconnection Lines
Limits of Disturbance
PV Panel Array
Inverters
Access Road

N

0 100 200 Feet

Data: Westwood, 2020, NYGIS 2020
Base Map: NYS Office of Information Technology Services, GIS Program Office, 2018; Esri and its contributors

MAP LOCATION

	1	2	3	4	5				
6	7	8	9	10	11	12	13		
14	15	16	17	18	19	20	21	22	23
24	25	26	27	28	29	30	31	32	
	33	34	35	36	37	38	39		
	40	41	42	43	44	45	46		

NEXTera ENERGY RESOURCES

TAX PARCELS

TRELINA SOLAR ENERGY CENTER
TOWN OF WATERLOO, NY
SHEET 30 OF 46

FIGURE 4-3 | JUNE 2020

Map Produced by TRC

Tax Parcels

N

0 100 200 Feet

Data: Westwood, 2020, NYGIS 2020
Base Map: NYS Office of Information Technology Services, GIS Program Office, 2018; Esri and its contributors

MAP LOCATION

	1	2	3	4	5				
6	7	8	9	10	11	12	13		
14	15	16	17	18	19	20	21	22	23
24	25	26	27	28	29	30	31	32	
	33	34	35	36	37	38	39		
	40	41	42	43	44	45	46		

NEXTera ENERGY RESOURCES

TAX PARCELS

TRELINA SOLAR ENERGY CENTER
TOWN OF WATERLOO, NY
SHEET 31 OF 46

FIGURE 4-3 | JUNE 2020

Map Produced by TRC

Tax Parcels

N

0 100 200 Feet

Data: Westwood, 2020, NYGIS 2020
Base Map: NYS Office of Information Technology Services, GIS Program Office, 2018; Esri and its contributors

MAP LOCATION

	1	2	3	4	5				
6	7	8	9	10	11	12	13		
14	15	16	17	18	19	20	21	22	23
24	25	26	27	28	29	30	31	32	
	33	34	35	36	37	38	39		
	40	41	42	43	44	45	46		

NEXTera ENERGY RESOURCES

TAX PARCELS

TRELINA SOLAR ENERGY CENTER
TOWN OF WATERLOO, NY
SHEET 32 OF 46

FIGURE 4-3 | JUNE 2020

Map Produced by TRC

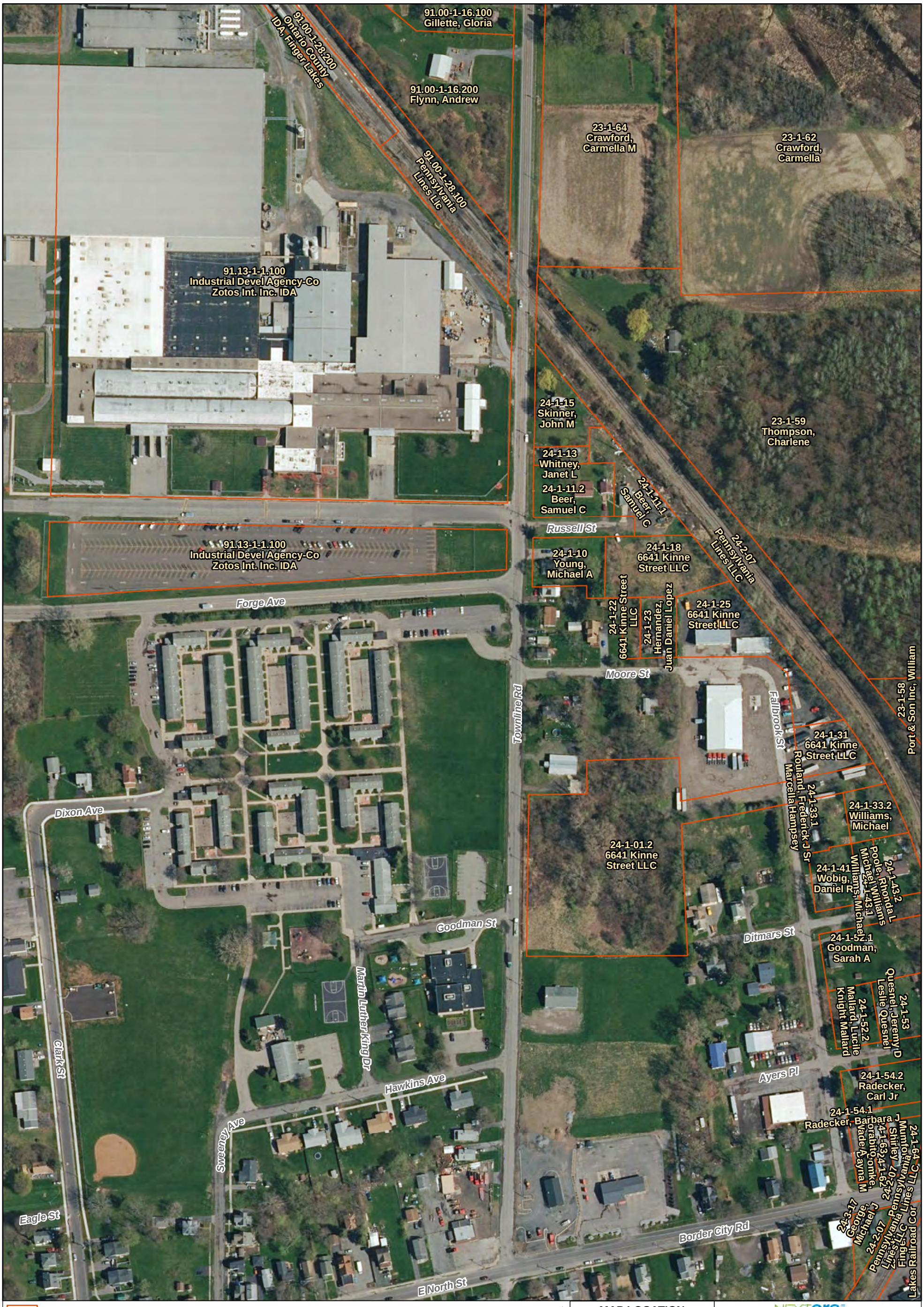

Tax Parcels

Data: Westwood, 2020, NYGIS 2020
Base Map: NYS Office of Information Technology Services, GIS Program Office, 2018; Esri and its contributors

0 100 200 Feet

N

MAP LOCATION

	1	2	3	4	5				
6	7	8	9	10	11	12	13		
14	15	16	17	18	19	20	21	22	23
24	25	26	27	28	29	30	31	32	
	33	34	35	36	37	38	39		
	40	41	42	43	44	45	46		

NEXTera ENERGY RESOURCES

TAX PARCELS

TRELINA SOLAR ENERGY CENTER
TOWN OF WATERLOO, NY
SHEET 33 OF 46

FIGURE 4-3 | JUNE 2020

Map Produced by TRC

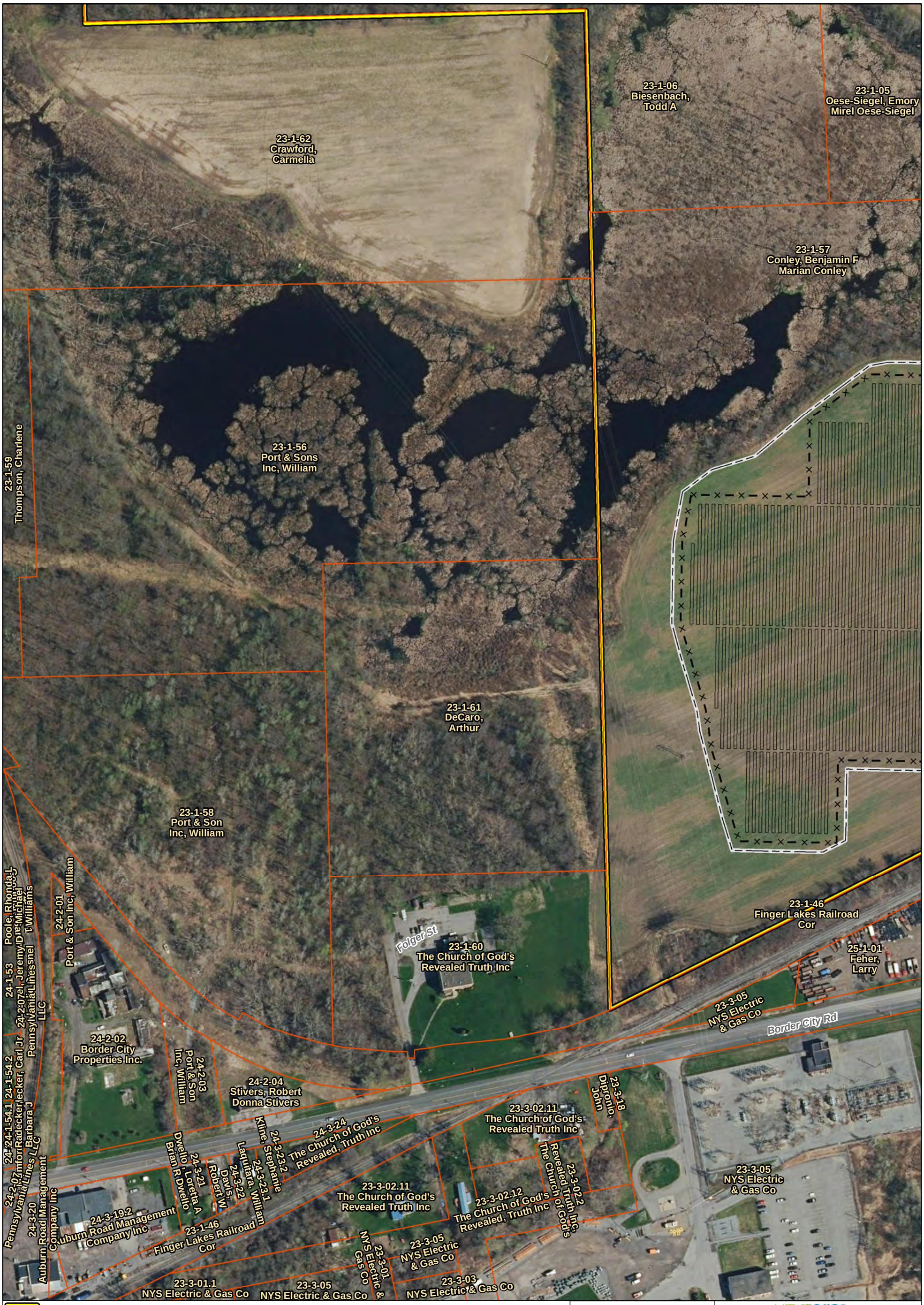

Project Area

Tax Parcels

Proposed Facility Components

Fence

Limits of Disturbance

PV Panel Array

N

0 100 200 Feet

Data: Westwood, 2020, NYGIS 2020
Base Map: NYS Office of Information Technology Services, GIS Program Office, 2018; Esri and its contributors

MAP LOCATION

	1	2	3	4	5				
6	7	8	9	10	11	12	13		
14	15	16	17	18	19	20	21	22	23
24	25	26	27	28	29	30	31	32	
	33	34	35	36	37	38	39		
	40	41	42	43	44	45	46		

NEXTera ENERGY RESOURCES

TAX PARCELS

TRELINA SOLAR ENERGY CENTER
TOWN OF WATERLOO, NY
SHEET 34 OF 46

FIGURE 4-3 | JUNE 2020

Map Produced by TRC

Project Area

Tax Parcels

Proposed Facility Components

Fence

Interconnection Lines

Limits of Disturbance

PV Panel Array

Inverters

Access Road

Laydown Yard

N

0 100 200 Feet

Data: Westwood, 2020, NYGIS 2020
Base Map: NYS Office of Information Technology Services, GIS Program Office, 2018; Esri and its contributors

MAP LOCATION

	1	2	3	4	5			
6	7	8	9	10	11	12	13	
14	15	16	17	18	19	20	21	22	23
24	25	26	27	28	29	30	31	32
	33	34	35	36	37	38	39	
	40	41	42	43	44	45	46	

NEXTera ENERGY RESOURCES

TAX PARCELS

TRELINA SOLAR ENERGY CENTER
TOWN OF WATERLOO, NY
SHEET 35 OF 46

FIGURE 4-3 | JUNE 2020

Map Produced by TRC

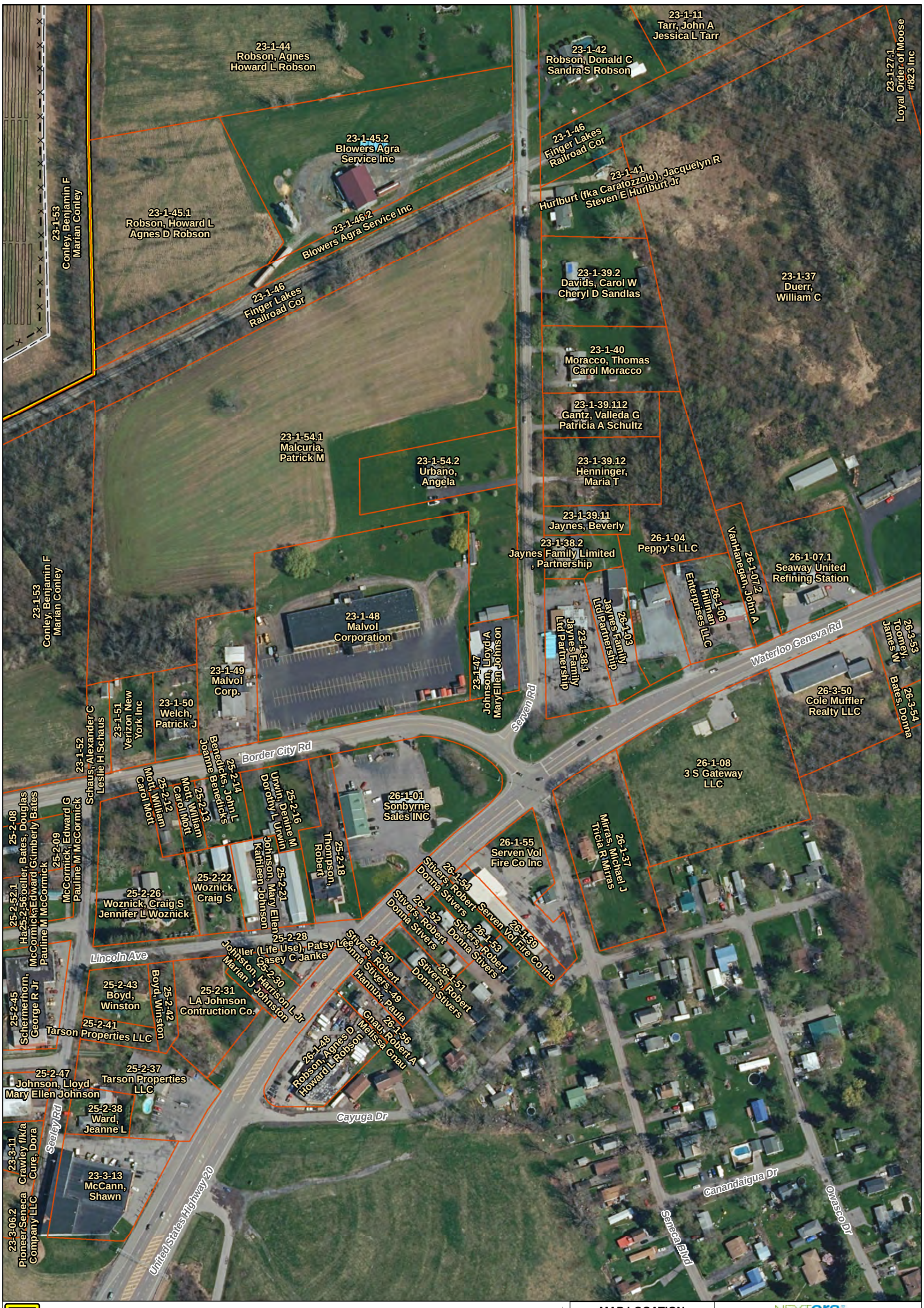

Project Area

Tax Parcels

Proposed Facility Components

Fence

Limits of Disturbance

PV Panel Array

N

0 100 200 Feet

Data: Westwood, 2020, NYGIS 2020
Base Map: NYS Office of Information Technology Services, GIS Program Office, 2018; Esri and its contributors

MAP LOCATION

	1	2	3	4	5				
6	7	8	9	10	11	12	13		
14	15	16	17	18	19	20	21	22	23
24	25	26	27	28	29	30	31	32	
	33	34	35	36	37	38	39		
	40	41	42	43	44	45	46		

NEXTera ENERGY RESOURCES

TAX PARCELS

TRELINA SOLAR ENERGY CENTER
TOWN OF WATERLOO, NY
SHEET 36 OF 46

FIGURE 4-3 | JUNE 2020

Map Produced by TRC

Tax Parcels

Data: Westwood, 2020, NYGIS 2020
Base Map: NYS Office of Information Technology Services, GIS Program Office, 2018; Esri and its contributors

0 100 200 Feet

N

MAP LOCATION

	1	2	3	4	5				
6	7	8	9	10	11	12	13		
14	15	16	17	18	19	20	21	22	23
24	25	26	27	28	29	30	31	32	
	33	34	35	36	37	38	39		
	40	41	42	43	44	45	46		

NEXTera ENERGY RESOURCES

TAX PARCELS

TRELINA SOLAR ENERGY CENTER
TOWN OF WATERLOO, NY
SHEET 37 OF 46

FIGURE 4-3 | JUNE 2020

Map Produced by TRC

Tax Parcels

N

0 100 200 Feet

Data: Westwood, 2020, NYGIS 2020
Base Map: NYS Office of Information Technology Services, GIS Program Office, 2018; Esri and its contributors

MAP LOCATION

	1	2	3	4	5			
6	7	8	9	10	11	12	13	
14	15	16	17	18	19	20	21	22	23
24	25	26	27	28	29	30	31	32	
	33	34	35	36	37	38	39		
	40	41	42	43	44	45	46		

NEXTera ENERGY RESOURCES

TAX PARCELS

TRELINA SOLAR ENERGY CENTER
TOWN OF WATERLOO, NY
SHEET 38 OF 46

FIGURE 4-3 | JUNE 2020

Map Produced by TRC

Tax Parcels

N

0 100 200 Feet

Data: Westwood, 2020, NYGIS 2020
Base Map: NYS Office of Information Technology Services, GIS Program Office, 2018; Esri and its contributors

MAP LOCATION

	1	2	3	4	5				
6	7	8	9	10	11	12	13		
14	15	16	17	18	19	20	21	22	23
24	25	26	27	28	29	30	31	32	
	33	34	35	36	37	38	39		
	40	41	42	43	44	45	46		

NEXTera ENERGY RESOURCES

TAX PARCELS

TRELINA SOLAR ENERGY CENTER
TOWN OF WATERLOO, NY
SHEET 39 OF 46

FIGURE 4-3 | JUNE 2020

Map Produced by TRC



Tax Parcels

N

0 100 200 Feet

Data: Westwood, 2020, NYGIS 2020
Base Map: NYS Office of Information Technology Services, GIS Program Office, 2018; Esri and its contributors

MAP LOCATION

	1	2	3	4	5				
6	7	8	9	10	11	12	13		
14	15	16	17	18	19	20	21	22	23
24	25	26	27	28	29	30	31	32	
	33	34	35	36	37	38	39		
	40	41	42	43	44	45	46		

NEXTera ENERGY RESOURCES

TAX PARCELS

TRELINA SOLAR ENERGY CENTER
TOWN OF WATERLOO, NY
SHEET 40 OF 46

FIGURE 4-3 | JUNE 2020

Map Produced by TRC



Tax Parcels

N

0 100 200 Feet

Data: Westwood, 2020, NYGIS 2020
Base Map: NYS Office of Information Technology Services, GIS Program Office, 2018; Esri and its contributors

MAP LOCATION

	1	2	3	4	5				
6	7	8	9	10	11	12	13		
14	15	16	17	18	19	20	21	22	23
24	25	26	27	28	29	30	31	32	
	33	34	35	36	37	38	39		
	40	41	42	43	44	45	46		

NEXTera ENERGY RESOURCES

TAX PARCELS

TRELINA SOLAR ENERGY CENTER
TOWN OF WATERLOO, NY
SHEET 41 OF 46

FIGURE 4-3 | JUNE 2020

Map Produced by TRC



Tax Parcels

N

MAP LOCATION

	1	2	3	4	5				
6	7	8	9	10	11	12	13		
14	15	16	17	18	19	20	21	22	23
24	25	26	27	28	29	30	31	32	
	33	34	35	36	37	38	39		
	40	41	42	43	44	45	46		

0 100 200 Feet

Data: Westwood, 2020, NYGIS 2020
Base Map: NYS Office of Information Technology Services, GIS Program Office, 2018; Esri and its contributors

NEXTera ENERGY RESOURCES

TAX PARCELS

TRELINA SOLAR ENERGY CENTER
TOWN OF WATERLOO, NY
SHEET 42 OF 46

FIGURE 4-3 | JUNE 2020

Map Produced by TRC

Tax Parcels

N

0 100 200 Feet

Data: Westwood, 2020, NYGIS 2020
Base Map: NYS Office of Information Technology Services, GIS Program Office, 2018; Esri and its contributors

MAP LOCATION

	1	2	3	4	5				
6	7	8	9	10	11	12	13		
14	15	16	17	18	19	20	21	22	23
24	25	26	27	28	29	30	31	32	
	33	34	35	36	37	38	39		
	40	41	42	43	44	45	46		

NEXTera ENERGY RESOURCES

TAX PARCELS

TRELINA SOLAR ENERGY CENTER
TOWN OF WATERLOO, NY
SHEET 43 OF 46

FIGURE 4-3 | JUNE 2020

Map Produced by TRC

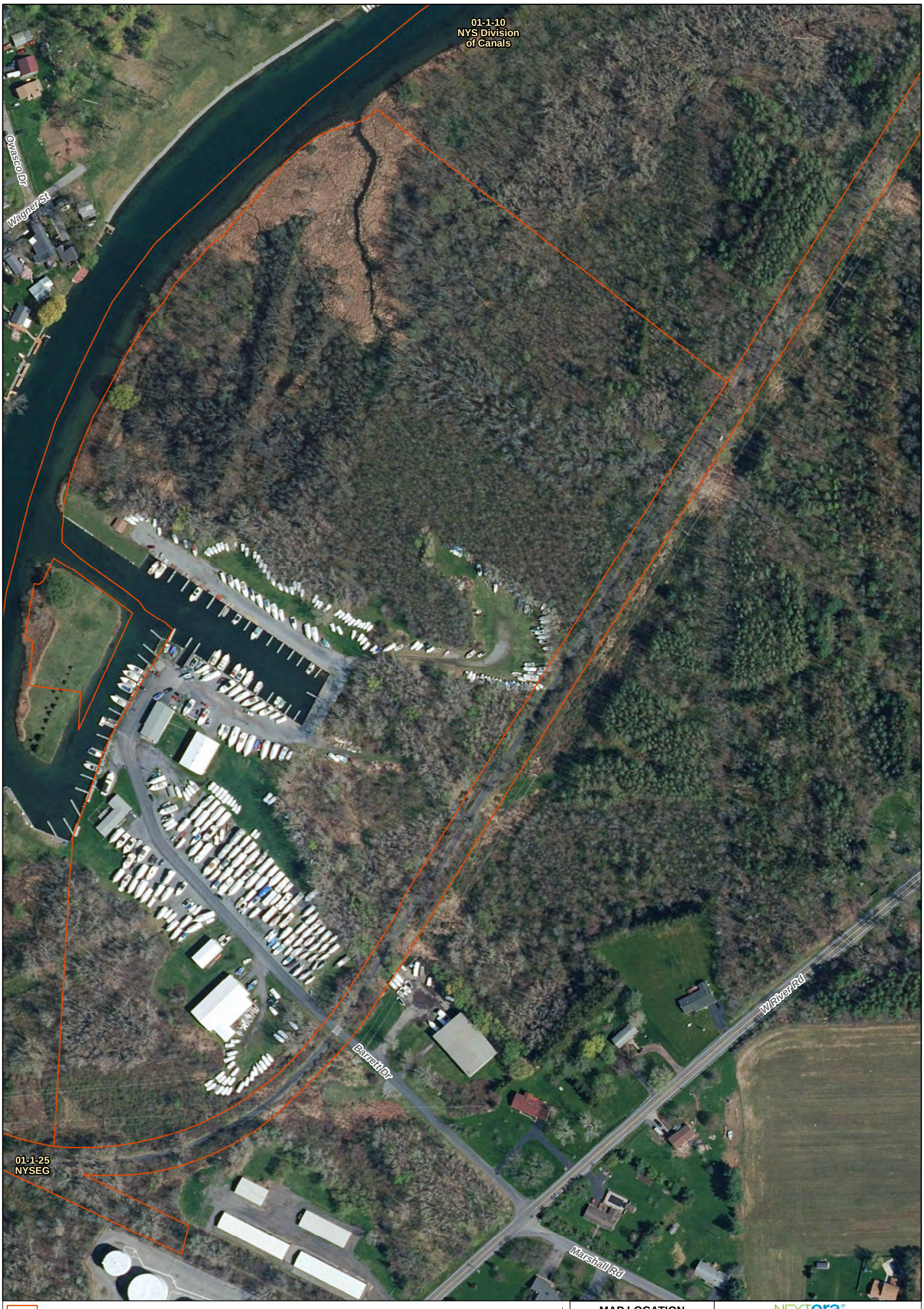

Tax Parcels

N

MAP LOCATION

	1	2	3	4	5				
6	7	8	9	10	11	12	13		
14	15	16	17	18	19	20	21	22	23
24	25	26	27	28	29	30	31	32	
	33	34	35	36	37	38	39		
	40	41	42	43	44	45	46		

Data: Westwood, 2020, NYGIS 2020
Base Map: NYS Office of Information Technology Services, GIS Program Office, 2018; Esri and its contributors

0 100 200 Feet

NEXTera ENERGY RESOURCES

TAX PARCELS

TRELINA SOLAR ENERGY CENTER
TOWN OF WATERLOO, NY
SHEET 44 OF 46

FIGURE 4-3 | JUNE 2020

Map Produced by TRC

Tax Parcels

N

0 100 200 Feet

Data: Westwood, 2020, NYGIS 2020
Base Map: NYS Office of Information Technology Services, GIS Program Office, 2018; Esri and its contributors

MAP LOCATION

	1	2	3	4	5				
6	7	8	9	10	11	12	13		
14	15	16	17	18	19	20	21	22	23
24	25	26	27	28	29	30	31	32	
	33	34	35	36	37	38	39		
	40	41	42	43	44	45	46		

NEXTera ENERGY RESOURCES

TAX PARCELS

TRELINA SOLAR ENERGY CENTER
TOWN OF WATERLOO, NY
SHEET 45 OF 46

FIGURE 4-3 | JUNE 2020

Map Produced by TRC

Tax Parcels

N

0 100 200 Feet

Data: Westwood, 2020, NYGIS 2020
Base Map: NYS Office of Information Technology Services, GIS Program Office, 2018; Esri and its contributors

MAP LOCATION

	1	2	3	4	5			
6	7	8	9	10	11	12	13	
14	15	16	17	18	19	20	21	22	23
24	25	26	27	28	29	30	31	32	
	33	34	35	36	37	38	39		
	40	41	42	43	44	45	46		

NEXTera ENERGY RESOURCES

TAX PARCELS

TRELINA SOLAR ENERGY CENTER
TOWN OF WATERLOO, NY
SHEET 46 OF 46

FIGURE 4-3 | JUNE 2020

Map Produced by TRC