

- Project Area
- Limit of Disturbance (LOD)
- 100-Ft Buffer Around Project Area and LOD
- Delineated Stream
- Delineated Wetland
- Delineated Vernal Pool

Data: TRC 2017-2019; Westwood, 2020
Base Map: NYS Office of Information Technology
Services, GIS Program Office, 2018, Esri and its contributors



**DELINEATED WETLANDS
AND STREAMS**
TRELINA SOLAR ENERGY CENTER
TOWN OF WATERLOO, NY
SHEET 1 OF 149

FIGURE 22-3 JULY 2020

Map Produced by



Project Area	Proposed Facility Components	 	MAP LOCATION 		
Limit of Disturbance (LOD)	Fence			DELINEATED WETLANDS AND STREAMS	
100-Ft Buffer Around Project Area and LOD	PV Panel Array			TRELINA SOLAR ENERGY CENTER	
Delineated Wetland	Laydown Yard			TOWN OF WATERLOO, NY	
				SHEET 1 OF 129	
				FIGURE 22-3	JULY 2020
				Map Produced by	

Data: TRC 2017-2019, Westwood, 2020
Base Map: NYS Office of Information Technology Services, GIS Program Office, 2018, Esri and its contributors



Project Area

100-Ft Buffer Around Project Area and LOD

Delineated Wetland

0

25

50

Feet

N

MAP LOCATION

NEXTERA[®]

ENERGY

RESOURCES

DELINEATED WETLANDS AND STREAMS

TRELINA SOLAR ENERGY CENTER

TOWN OF WATERLOO, NY

SHEET 2 OF 129

FIGURE 22-3

JULY 2020

Map Produced by



W-NWJ-4
NYSDEC-Jurisdictional

<div><div><div></div></div><div>Project Area</div></div> <div><div><div></div></div><div>100-Ft Buffer Around Project Area and LOD</div></div> <div><div><div></div></div><div>Delineated Wetland</div></div>	<div><div><div></div></div><div>02550</div><div>Feet</div></div> <div><div><div></div></div><div>N</div></div>	MAP LOCATION	
		<div><div><div>NEXTERA[®]</div><div>ENERGY</div><div>RESOURCES</div></div></div>	
		<div><div><div>DELINEATED WETLANDS AND STREAMS</div><div>TRELINA SOLAR ENERGY CENTER</div><div>TOWN OF WATERLOO, NY</div><div>SHEET 3 OF 129</div></div></div>	
<div><div><div>Data: TRC 2017-2019, Westwood, 2020</div><div>Base Map: NYS Office of Information Technology Services, GIS Program Office, 2018, Esri and its contributors</div></div></div>		<div>FIGURE 22-3</div>	<div>JULY 2020</div>
<div>Map Produced by </div>			



Project Area

100-Ft Buffer Around Project Area and LOD

Delineated Wetland

0

25

50

Feet

N

MAP LOCATION

NEXTERA[®]

ENERGY

RESOURCES

DELINEATED WETLANDS AND STREAMS

TRELINA SOLAR ENERGY CENTER

TOWN OF WATERLOO, NY

SHEET 4 OF 129


FIGURE 22-3

JULY 2020

Map Produced by

Data: TRC 2017-2019, Westwood, 2020

Base Map: NYS Office of Information Technology Services, GIS Program Office, 2018, Esri and its contributors



Project Area

100-Ft Buffer Around Project Area and LOD

Delineated Wetland

0

25

50

Feet

N

MAP LOCATION

NEXTERA[®]

ENERGY

RESOURCES

DELINEATED WETLANDS AND STREAMS

TRELINA SOLAR ENERGY CENTER

TOWN OF WATERLOO, NY

SHEET 5 OF 129

FIGURE 22-3

JULY 2020

Map Produced by

Data: TRC 2017-2019, Westwood, 2020

Base Map: NYS Office of Information Technology Services, GIS Program Office, 2018, Esri and its contributors



Project Area

100-Ft Buffer Around Project Area and LOD

Delineated Wetland

0

25

50

Feet

N

MAP LOCATION

NEXtera[®]

ENERGY

RESOURCES

DELINEATED WETLANDS AND STREAMS

TRELINA SOLAR ENERGY CENTER

TOWN OF WATERLOO, NY

SHEET 6 OF 129

FIGURE 22-3

JULY 2020

Map Produced by

Data: TRC 2017-2019, Westwood, 2020

Base Map: NYS Office of Information Technology Services, GIS Program Office, 2018, Esri and its contributors



<div><div><div></div></div><div>Project Area</div></div> <div><div><div></div></div><div>100-Ft Buffer Around Project Area and LOD</div></div> <div><div><div></div></div><div>Delineated Wetland</div></div>	<div><div><div></div></div><div>0</div></div> <div><div><div></div></div><div>25</div></div> <div><div><div></div></div><div>50</div></div> <div><div><div></div></div><div>Feet</div></div>	<div><div><div></div></div><div>N</div></div>	MAP LOCATION	
			<div><div><div><div><div></div></div><div>NEXtera</div></div><div><div>ENERGY</div><div>RESOURCES</div></div></div></div>	
			<div><div><div><div><div></div></div><div>DELINEATED WETLANDS AND STREAMS</div></div><div><div>TRELINA SOLAR ENERGY CENTER</div><div>TOWN OF WATERLOO, NY</div><div>SHEET 7 OF 129</div></div></div></div>	
<div><div><div><div><div></div></div><div>Data: TRC 2017-2019, Westwood, 2020</div><div>Base Map: NYS Office of Information Technology Services, GIS Program Office, 2018, Esri and its contributors</div></div></div></div>			<div><div><div><div><div></div></div><div>FIGURE 22-3</div></div><div><div><div></div></div><div>JULY 2020</div></div></div></div>	
<div><div><div><div><div></div></div><div>Map Produced by</div></div><div><div><div></div></div><div>TRC</div></div></div></div>				



Project Area	Limit of Disturbance (LOD)	Fence	MAP LOCATION 	
100-Ft Buffer Around Project Area and LOD	PV Panel Array	Laydown Yard		
Delineated Wetland				

Data: TRC 2017-2019, Westwood, 2020
Base Map: NYS Office of Information Technology Services, GIS Program Office, 2018, Esri and its contributors

0 25 50 Feet

DELINEATED WETLANDS AND STREAMS	
TRELINA SOLAR ENERGY CENTER	
TOWN OF WATERLOO, NY	
SHEET 8 OF 129	
FIGURE 22-3	JULY 2020
Map Produced by	



Project Area

100-Ft Buffer Around Project Area and LOD

Delineated Wetland

0

25

50

Feet

MAP LOCATION

N

NEXTERA[®]

ENERGY

RESOURCES

DELINEATED WETLANDS AND STREAMS

TRELINA SOLAR ENERGY CENTER

TOWN OF WATERLOO, NY


SHEET 9 OF 129

FIGURE 22-3

JULY 2020

Map Produced by

TRC



<div><div></div> Project Area</div> <div><div></div> 100-Ft Buffer Around Project Area and LOD</div> <div><div></div> Delineated Wetland</div>	<div><div></div> 0 25 50 Feet</div> <div><div></div> N</div>	MAP LOCATION	
		<div><div>NEXTERA ENERGY RESOURCES</div><div>DELINEATED WETLANDS AND STREAMS TRELINA SOLAR ENERGY CENTER TOWN OF WATERLOO, NY SHEET 10 OF 129</div></div>	
		FIGURE 22-3	JULY 2020
Map Produced by TRC			

Data: TRC 2017-2019, Westwood, 2020
Base Map: NYS Office of Information Technology Services, GIS Program Office, 2018, Esri and its contributors



<div><div><div></div></div><div>Project Area</div></div> <div><div><div></div></div><div>100-Ft Buffer Around Project Area and LOD</div></div> <div><div></div><div>Delineated Wetland</div></div> <div><div></div><div>Delineated Vernal Pool</div></div>	<div><div><div></div></div><div>02550</div><div>Feet</div></div> <div><div><div></div></div><div>N</div></div>	MAP LOCATION	
		<div><div><div><div><div></div></div><div>NEXtera[®]</div><div>ENERGY</div><div>RESOURCES</div></div></div><div><div><div><div><div></div></div><div>DELINEATED WETLANDS AND STREAMS</div><div>TRELINA SOLAR ENERGY CENTER</div><div>TOWN OF WATERLOO, NY</div><div>SHEET 11 OF 129</div></div></div></div></div>	
		FIGURE 22-3	JULY 2020
Map Produced by TRC			

Data: TRC 2017-2019, Westwood, 2020
Base Map: NYS Office of Information Technology Services, GIS Program Office, 2018, Esri and its contributors



W-NWJ-4
NYSDEC-Jurisdictional

<div><div><div></div></div><div>Project Area</div></div> <div><div><div></div></div><div>100-Ft Buffer Around Project Area and LOD</div></div> <div><div><div></div></div><div>Delineated Wetland</div></div>	<div><div><div></div></div><div>02550</div><div>Feet</div></div> <div><div><div></div></div><div>N</div></div>	<div><div><div>MAP LOCATION</div><div></div></div></div>	<div><div><div><div>NEXtera[®]</div><div>ENERGY</div><div>RESOURCES</div></div></div><div><div><div>DELINEATED WETLANDS AND STREAMS</div><div>TRELINA SOLAR ENERGY CENTER</div><div>TOWN OF WATERLOO, NY</div><div>SHEET 12 OF 129</div></div></div><div><div><div>FIGURE 22-3</div><div>JULY 2020</div></div></div><div><div><div>Map Produced by</div><div><div>TRC</div></div></div></div></div>
---	--	--	--

Data: TRC 2017-2019, Westwood, 2020

Base Map: NYS Office of Information Technology Services, GIS Program Office, 2018, Esri and its contributors



Project Area

100-Ft Buffer Around Project Area and LOD

Delineated Wetland

0

25

50

Feet

MAP LOCATION

NEXTERA[®]

ENERGY

RESOURCES

DELINEATED WETLANDS AND STREAMS

TRELINA SOLAR ENERGY CENTER

TOWN OF WATERLOO, NY

SHEET 13 OF 129

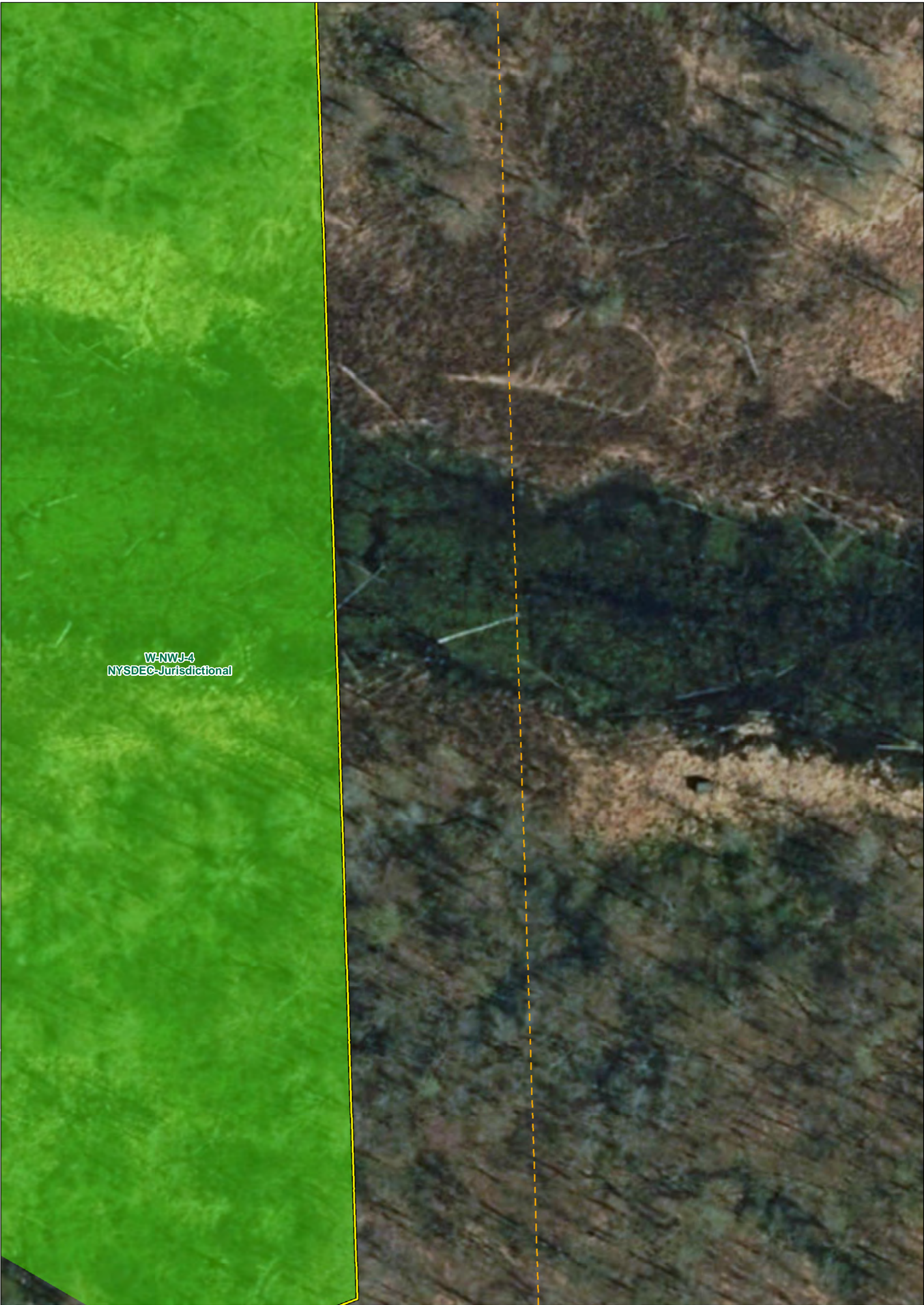
FIGURE 22-3

JULY 2020

Map Produced by

Data: TRC 2017-2019, Westwood, 2020

Base Map: NYS Office of Information Technology Services, GIS Program Office, 2018, Esri and its contributors



Project Area

100-Ft Buffer Around Project Area and LOD

Delineated Wetland

0

25

50

Feet

MAP LOCATION

NEXTERA[®]

ENERGY

RESOURCES

DELINEATED WETLANDS AND STREAMS

TRELINA SOLAR ENERGY CENTER

TOWN OF WATERLOO, NY

SHEET 14 OF 129

FIGURE 22-3

JULY 2020

Map Produced by

TRC



Project Area

Limit of Disturbance (LOD)

100-Ft Buffer Around Project Area and LOD

Delineated Wetland

Proposed Facility Components

x —

Fence

PV Panel Array

02550

Feet

MAP LOCATION

NEXTERA[®]

ENERGY

RESOURCES

DELINEATED WETLANDS AND STREAMS

TRELINA SOLAR ENERGY CENTER

TOWN OF WATERLOO, NY

SHEET 15 OF 129

FIGURE 22-3

JULY 2020


Map Produced by

TRC

Data: TRC 2017-2019, Westwood, 2020
Base Map: NYS Office of Information Technology Services, GIS Program Office, 2018, Esri and its contributors



<div><div><div></div><div>Project Area</div></div><div><div></div><div>Limit of Disturbance (LOD)</div></div><div><div></div><div>100-Ft Buffer Around Project Area and LOD</div></div><div><div></div><div>Delineated Wetland</div></div></div> <div><div><div>Proposed Facility Components</div><div><div>x</div><div>Fence</div></div><div><div></div><div>PV Panel Array</div></div></div></div> <div><div><div>0</div><div>25</div><div>50</div><div>Feet</div></div><div><div><div>MAP LOCATION</div><div></div></div></div><div><div><div><div><div>NEXTERA[®]</div><div>ENERGY</div><div>RESOURCES</div></div><div><div>DELINEATED WETLANDS AND STREAMS</div><div>TRELINA SOLAR ENERGY CENTER</div><div>TOWN OF WATERLOO, NY</div><div>SHEET 16 OF 129</div></div><div><div>FIGURE 22-3</div><div>JULY 2020</div></div><div><div>Map Produced by</div><div><div>TRC</div></div></div></div></div></div><div data-bbox="70 2977 497 3033" data-label="Footnote"><p>Data: TRC 2017-2019, Westwood, 2020 Base Map: NYS Office of Information Technology Services, GIS Program Office, 2018, Esri and its contributors</p></div></div>



Project Area

100-Ft Buffer Around Project Area and LOD

Delineated Wetland

Data: TRC 2017-2019, Westwood, 2020

Base Map: NYS Office of Information Technology Services, GIS Program Office, 2018, Esri and its contributors

0

25

50

Feet

N

MAP LOCATION

NEXTERA

ENERGY

RESOURCES

DELINEATED WETLANDS AND STREAMS

TRELINA SOLAR ENERGY CENTER

TOWN OF WATERLOO, NY

SHEET 17 OF 129

FIGURE 22-3

JULY 2020

Map Produced by

TRC



<div><div><div></div></div><div>Project Area</div></div> <div><div><div></div></div><div>100-Ft Buffer Around Project Area and LOD</div></div> <div><div><div></div></div><div>Delineated Wetland</div></div>	<div><div><div></div></div><div>0</div></div> <div><div><div></div></div><div>25</div></div> <div><div><div></div></div><div>50</div></div> <div><div></div><div>Feet</div></div>	<div><div><div></div></div><div>MAP LOCATION</div></div> <div></div>	<div><div><div>NEXTERA</div><div>ENERGY</div><div>RESOURCES</div></div></div>
			<div><div><div>DELINEATED WETLANDS AND STREAMS</div><div>TRELINA SOLAR ENERGY CENTER</div><div>TOWN OF WATERLOO, NY</div><div>SHEET 18 OF 129</div></div></div>
			<div><div><div>FIGURE 22-3</div><div>JULY 2020</div></div></div>
			<div><div><div>Map Produced by</div><div><div></div><div>TRC</div></div></div></div>

Data: TRC 2017-2019, Westwood, 2020
Base Map: NYS Office of Information Technology Services, GIS Program Office, 2018, Esri and its contributors



Project Area	Proposed Facility Components	 	MAP LOCATION 		
Limit of Disturbance (LOD)	Fence			DELINEATED WETLANDS AND STREAMS TRELINA SOLAR ENERGY CENTER TOWN OF WATERLOO, NY SHEET 19 OF 129	
100-Ft Buffer Around Project Area and LOD	PV Panel Array				
Delineated Wetland					
<small>Data: TRC 2017-2019, Westwood, 2020 Base Map: NYS Office of Information Technology Services, GIS Program Office, 2018, Esri and its contributors</small>		<small>FIGURE 22-3</small> <small>JULY 2020</small>			
		Map Produced by			




<div><div><div></div><div>Project Area</div></div><div><div></div><div>Limit of Disturbance (LOD)</div></div><div><div></div><div>100-Ft Buffer Around Project Area and LOD</div></div><div><div></div><div>Delineated Stream</div></div><div><div></div><div>Delineated Wetland</div></div></div> <div><div><div>Proposed Facility Components</div><div><div>x —</div><div>Fence</div></div><div><div></div><div>PV Panel Array</div></div></div></div> <div><div><div>0</div><div>25</div><div>50</div><div>Feet</div></div><div><div><div>MAP LOCATION</div><div></div></div></div><div><div><div><div><div>NEXTERA ENERGY RESOURCES</div><div>DELINEATED WETLANDS AND STREAMS</div><div>TRELINA SOLAR ENERGY CENTER</div><div>TOWN OF WATERLOO, NY</div><div>SHEET 20 OF 129</div></div><div><div>FIGURE 22-3</div><div>JULY 2020</div></div><div><div>Map Produced by</div><div></div></div></div></div></div><div data-bbox="72 2974 497 3027" data-label="Footnote"><p>Data: TRC 2017-2019, Westwood, 2020 Base Map: NYS Office of Information Technology Services, GIS Program Office, 2018, Esri and its contributors</p></div></div>
--



<div><div><div></div></div><div>Project Area</div></div> <div><div><div></div></div><div>Limit of Disturbance (LOD)</div></div> <div><div><div></div></div><div>100-Ft Buffer Around Project Area and LOD</div></div> <div><div><div></div></div><div>Delineated Stream</div></div> <div><div><div></div></div><div>Delineated Wetland</div></div>	<div><div><div></div></div><div>02550</div><div>Feet</div></div> <div><div><div></div></div><div>MAP LOCATION</div><div><div></div></div></div>	<div><div><div><div>NEXTERA[®]</div><div>ENERGY</div><div>RESOURCES</div></div></div><div><div><div>DELINEATED WETLANDS AND STREAMS</div><div>TRELINA SOLAR ENERGY CENTER</div><div>TOWN OF WATERLOO, NY</div><div>SHEET 21 OF 129</div></div></div><div><div>FIGURE 22-3</div><div>JULY 2020</div></div><div><div>Map Produced by</div><div><div></div>TRC</div></div></div>
--	---	--

Data: TRC 2017-2019, Westwood, 2020

Base Map: NYS Office of Information Technology Services, GIS Program Office, 2018, Esri and its contributors



Project Area

100-Ft Buffer Around Project Area and LOD

Delineated Wetland

0

25

50

Feet

MAP LOCATION

N

0

25

50

Feet

NEXTERA

ENERGY

RESOURCES

DELINEATED WETLANDS AND STREAMS

TRELINA SOLAR ENERGY CENTER

TOWN OF WATERLOO, NY

SHEET 22 OF 129

FIGURE 22-3

JULY 2020

Map Produced by

TRC



<p> Project Area</p> <p> 100-Ft Buffer Around Project Area and LOD</p> <p> Delineated Stream</p> <p> Delineated Wetland</p>	<p>0 25 50 Feet</p> <p></p>	<p>MAP LOCATION</p>	<p></p> <p>DELINEATED WETLANDS AND STREAMS</p> <p>TRELINA SOLAR ENERGY CENTER</p> <p>TOWN OF WATERLOO, NY</p> <p>SHEET 23 OF 129</p> <table border="1"><tr><td>FIGURE 22-3</td><td>JULY 2020</td></tr><tr><td colspan="2">Map Produced by </td></tr></table>	FIGURE 22-3	JULY 2020	Map Produced by	
FIGURE 22-3	JULY 2020						
Map Produced by							

Data: TRC 2017-2019, Westwood, 2020
Base Map: NYS Office of Information Technology Services, GIS Program Office, 2018, Esri and its contributors



<div><div></div> Project Area</div> <div><div></div> 100-Ft Buffer Around Project Area and LOD</div> <div><div></div> Delineated Wetland</div> <div><p><small>Data: TRC 2017-2019, Westwood, 2020 Base Map: NYS Office of Information Technology Services, GIS Program Office, 2018, Esri and its contributors</small></p></div>	<div><div></div> 0</div> <div><div></div> 25</div> <div><div></div> 50</div> <div><div></div> Feet</div>	<div><div></div> N</div>	MAP LOCATION	
			<div><div>NEXTERA[®]</div><div>ENERGY</div><div>RESOURCES</div></div>	
			<div><div>DELINEATED WETLANDS AND STREAMS</div><div>TRELINA SOLAR ENERGY CENTER</div><div>TOWN OF WATERLOO, NY</div><div>SHEET 24 OF 129</div></div>	
		<div>FIGURE 22-3</div> <div>JULY 2020</div>		
		<div>Map Produced by</div> <div></div>		



<div><div><div></div></div><div>Project Area</div></div> <div><div><div></div></div><div>100-Ft Buffer Around Project Area and LOD</div></div> <div><div><div></div></div><div>Delineated Wetland</div></div>	<div><div><div></div></div><div>0</div></div> <div><div><div></div></div><div>25</div></div> <div><div><div></div></div><div>50</div></div> <div><div></div><div>Feet</div></div>	<div><div><div></div></div><div>N</div></div>	MAP LOCATION	
			<div><div><div><div><div></div></div><div>NEXtera[®]</div><div>ENERGY</div><div>RESOURCES</div></div></div></div>	
			<div><div><div><div><div></div></div><div>DELINEATED WETLANDS AND STREAMS</div><div>TRELINA SOLAR ENERGY CENTER</div><div>TOWN OF WATERLOO, NY</div><div>SHEET 25 OF 129</div></div></div><div><div><div>FIGURE 22-3</div><div>JULY 2020</div></div></div><div><div>Map Produced by</div><div><div></div><div>TRC</div></div></div></div>	

Data: TRC 2017-2019, Westwood, 2020
Base Map: NYS Office of Information Technology Services, GIS Program Office, 2018, Esri and its contributors



Project Area	Limit of Disturbance (LOD)	Fence	MAP LOCATION
100-Ft Buffer Around Project Area and LOD	PV Panel Array		
Delineated Wetland			

Data: TRC 2017-2019, Westwood, 2020
Base Map: NYS Office of Information Technology Services, GIS Program Office, 2018, Esri and its contributors

0 25 50 Feet

DELINEATED WETLANDS AND STREAMS
TRELINA SOLAR ENERGY CENTER
TOWN OF WATERLOO, NY
SHEET 26 OF 129

FIGURE 22-3 JULY 2020

Map Produced by TRC




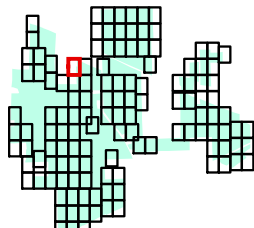






Project Area	Proposed Facility Components	 	MAP LOCATION 		
Limit of Disturbance (LOD)	Fence			DELINEATED WETLANDS AND STREAMS TRELINA SOLAR ENERGY CENTER TOWN OF WATERLOO, NY SHEET 27 OF 129	
100-Ft Buffer Around Project Area and LOD	PV Panel Array				
Delineated Wetland					
<small>Data: TRC 2017-2019, Westwood, 2020 Base Map: NYS Office of Information Technology Services, GIS Program Office, 2018, Esri and its contributors</small>			<small>FIGURE 22-3</small> <small>JULY 2020</small>		
			Map Produced by		



Project Area	Limit of Disturbance (LOD)	100-Ft Buffer Around Project Area and LOD	Delineated Wetland	Proposed Facility Components	 0 25 50 Feet	MAP LOCATION 	 DELINEATED WETLANDS AND STREAMS TRELINA SOLAR ENERGY CENTER TOWN OF WATERLOO, NY SHEET 28 OF 129
	Fence	PV Panel Array					
Data: TRC 2017-2019, Westwood, 2020 Base Map: NYS Office of Information Technology Services, GIS Program Office, 2018, Esri and its contributors						Map Produced by	



<p> Project Area</p> <p> 100-Ft Buffer Around Project Area and LOD</p> <p> Delineated Wetland</p> <p><small>Data: TRC 2017-2019, Westwood, 2020 Base Map: NYS Office of Information Technology Services, GIS Program Office, 2018, Esri and its contributors</small></p>	<p>MAP LOCATION</p> 	<div data-bbox="1632 2741 1814 2828"></div> <div data-bbox="1520 2828 1943 2968"><p>DELINEATED WETLANDS AND STREAMS</p><p>TRELINA SOLAR ENERGY CENTER</p><p>TOWN OF WATERLOO, NY</p><p>SHEET 29 OF 129</p></div> <div data-bbox="1520 2968 1943 3033"><table border="1"><tr><td>FIGURE 22-3</td><td>JULY 2020</td></tr><tr><td colspan="2">Map Produced by </td></tr></table></div>	FIGURE 22-3	JULY 2020	Map Produced by 	
FIGURE 22-3	JULY 2020					
Map Produced by 						



Project Area	Limit of Disturbance (LOD)	Fence	 MAP LOCATION
100-Ft Buffer Around Project Area and LOD	PV Panel Array		
Delineated Wetland			

Data: TRC 2017-2019, Westwood, 2020
Base Map: NYS Office of Information Technology Services, GIS Program Office, 2018, Esri and its contributors

0 25 50 Feet

Map Produced by TRC

DELINEATED WETLANDS AND STREAMS
TRELINA SOLAR ENERGY CENTER
TOWN OF WATERLOO, NY
SHEET 30 OF 129

FIGURE 22-3 JULY 2020



Legend	Proposed Facility Components	MAP LOCATION 	
Project Area Limit of Disturbance (LOD) 100-Ft Buffer Around Project Area and LOD Delineated Wetland	Fence PV Panel Array Access Road		
<p>Data: TRC 2017-2019, Westwood, 2020 Base Map: NYS Office of Information Technology Services, GIS Program Office, 2018, Esri and its contributors</p>		<p>0 25 50 Feet</p>	<p>DELINEATED WETLANDS AND STREAMS TRELINA SOLAR ENERGY CENTER TOWN OF WATERLOO, NY SHEET 31 OF 129</p>
			<p>FIGURE 22-3 JULY 2020</p> <p>Map Produced by </p>



<p> Project Area</p> <p> Limit of Disturbance (LOD)</p> <p> 100-Ft Buffer Around Project Area and LOD</p> <p> Delineated Stream</p> <p> Delineated Wetland</p>	<p>Proposed Facility Components</p> <p> Fence</p> <p> PV Panel Array</p>	<p>MAP LOCATION</p>	<p></p> <p>DELINEATED WETLANDS AND STREAMS</p> <p>TRELINA SOLAR ENERGY CENTER</p> <p>TOWN OF WATERLOO, NY</p> <p>SHEET 32 OF 129</p>
<p>Data: TRC 2017-2019, Westwood, 2020 Base Map: NYS Office of Information Technology Services, GIS Program Office, 2018, Esri and its contributors</p>		<p>0 25 50 Feet</p>	<p>FIGURE 22-3 JULY 2020</p> <p>Map Produced by </p>



<div><div><div></div></div><div>Project Area</div></div> <div><div><div></div></div><div>100-Ft Buffer Around Project Area and LOD</div></div> <div><div><div></div></div><div>Delineated Wetland</div></div>	<div><div><div></div></div><div>0</div></div> <div><div><div></div></div><div>25</div></div> <div><div><div></div></div><div>50</div></div> <div><div><div></div></div><div>Feet</div></div>	<div><div><div></div></div><div>MAP LOCATION</div></div> <div><div><div></div></div><div></div></div>	<div><div><div></div></div><div>NEXTERA[®] ENERGY RESOURCES</div></div>
			<div><div><div></div></div><div>DELINEATED WETLANDS AND STREAMS</div></div>
			<div><div><div></div></div><div>TRELINA SOLAR ENERGY CENTER TOWN OF WATERLOO, NY SHEET 33 OF 129</div></div>
			<div><div><div></div></div><div>FIGURE 22-3</div></div> <div><div><div></div></div><div>JULY 2020</div></div>
<div>Map Produced by <div><div></div></div> TRC</div>			

Data: TRC 2017-2019, Westwood, 2020
Base Map: NYS Office of Information Technology Services, GIS Program Office, 2018, Esri and its contributors



Project Area

100-Ft Buffer Around Project Area and LOD

Delineated Wetland

0

25

50

Feet

↑

N

MAP LOCATION

NEXTERA[®]

ENERGY

RESOURCES

DELINEATED WETLANDS AND STREAMS

TRELINA SOLAR ENERGY CENTER

TOWN OF WATERLOO, NY

SHEET 34 OF 129

FIGURE 22-3

JULY 2020

Map Produced by

Data: TRC 2017-2019, Westwood, 2020
Base Map: NYS Office of Information Technology Services, GIS Program Office, 2018, Esri and its contributors



<p> Project Area</p> <p> 100-Ft Buffer Around Project Area and LOD</p> <p> Delineated Wetland</p>	<p>0 25 50 Feet</p> <p></p>	MAP LOCATION	
		<p>NEXTERA ENERGY RESOURCES</p> <p>DELINEATED WETLANDS AND STREAMS</p> <p>TRELINA SOLAR ENERGY CENTER</p> <p>TOWN OF WATERLOO, NY</p> <p>SHEET 35 OF 129</p>	
		<p>FIGURE 22-3</p>	<p>JULY 2020</p>
<p>Map Produced by </p>			

Data: TRC 2017-2019, Westwood, 2020
Base Map: NYS Office of Information Technology Services, GIS Program Office, 2018, Esri and its contributors



Project Area	Limit of Disturbance (LOD)	Fence	 N	
100-Ft Buffer Around Project Area and LOD	PV Panel Array			
Delineated Wetland				

Data: TRC 2017-2019, Westwood, 2020
Base Map: NYS Office of Information Technology Services, GIS Program Office, 2018, Esri and its contributors

0 25 50 Feet

DELINEATED WETLANDS AND STREAMS	
TRELINA SOLAR ENERGY CENTER	
TOWN OF WATERLOO, NY	
SHEET 36 OF 129	
FIGURE 22-3	JULY 2020
Map Produced by	



Project Area

100-Ft Buffer Around Project Area and LOD

Delineated Wetland

0

25

50

Feet

N

MAP LOCATION

NEXTERA[®]

ENERGY

RESOURCES

DELINEATED WETLANDS AND STREAMS

TRELINA SOLAR ENERGY CENTER

TOWN OF WATERLOO, NY

SHEET 37 OF 129

FIGURE 22-3

JULY 2020

Map Produced by



Project Area

100-Ft Buffer Around Project Area and LOD

Delineated Wetland

0

25

50

Feet

MAP LOCATION

NEXTERA[®]

ENERGY

RESOURCES

DELINEATED WETLANDS AND STREAMS

TRELINA SOLAR ENERGY CENTER

TOWN OF WATERLOO, NY

SHEET 38 OF 129

FIGURE 22-3

JULY 2020

Map Produced by

TRC



Project Area

Limit of Disturbance (LOD)

100-Ft Buffer Around Project Area and LOD

Delineated Wetland

Proposed Facility Components

x —

Fence

PV Panel Array

0

25

50

Feet

MAP LOCATION

NEXTERA[®]

ENERGY

RESOURCES

DELINEATED WETLANDS AND STREAMS

TRELINA SOLAR ENERGY CENTER

TOWN OF WATERLOO, NY

SHEET 39 OF 129

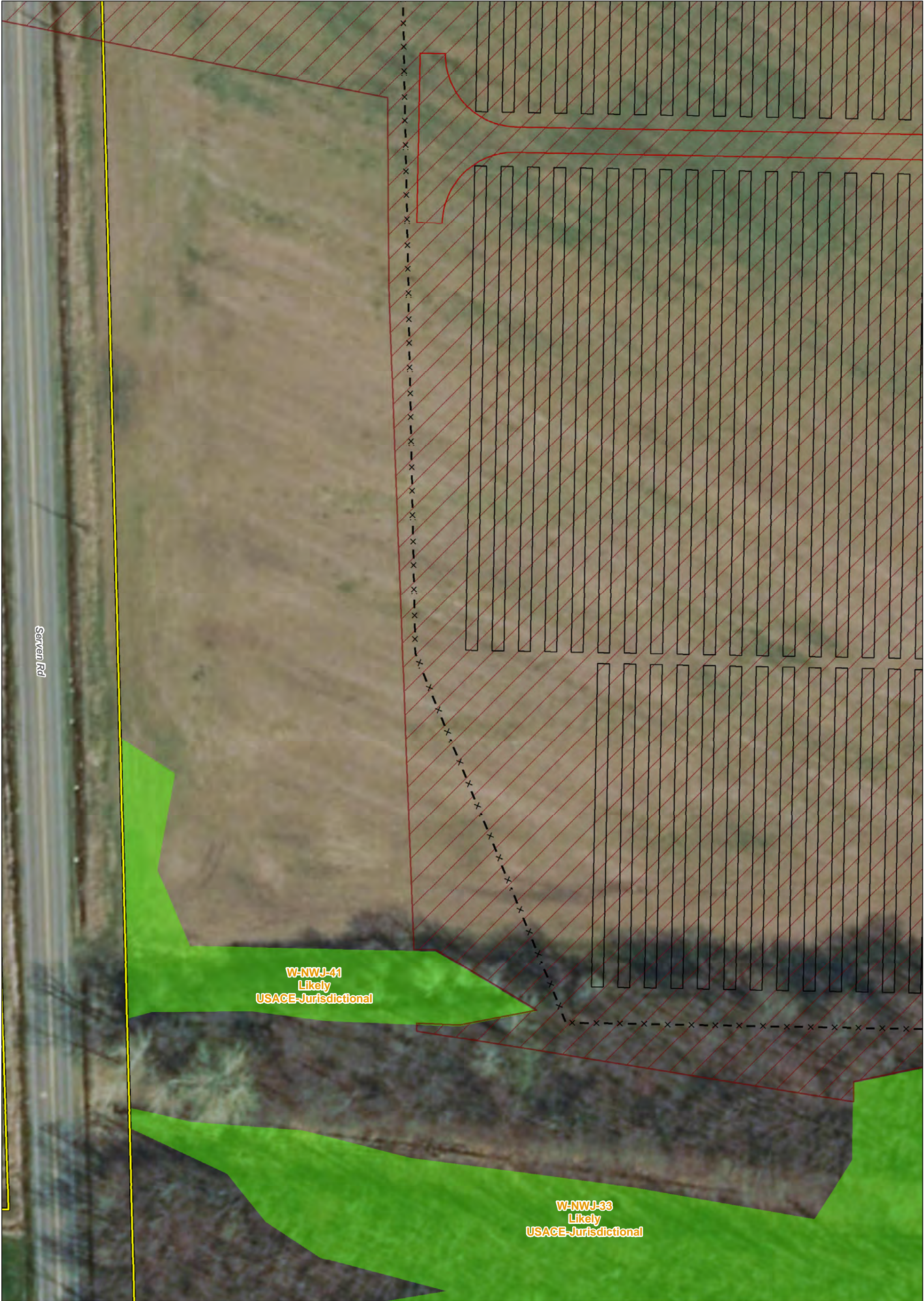
FIGURE 22-3

JULY 2020

Map Produced by

TRC

Data: TRC 2017-2019, Westwood, 2020
Base Map: NYS Office of Information Technology Services, GIS Program Office, 2018, Esri and its contributors



Legend	Proposed Facility Components	MAP LOCATION 	
Project Area Limit of Disturbance (LOD) 100-Ft Buffer Around Project Area and LOD Delineated Wetland	Fence PV Panel Array Access Road		
<p>Data: TRC 2017-2019, Westwood, 2020 Base Map: NYS Office of Information Technology Services, GIS Program Office, 2018, Esri and its contributors</p>		<p>0 25 50 Feet</p>	<p>DELINEATED WETLANDS AND STREAMS TRELINA SOLAR ENERGY CENTER TOWN OF WATERLOO, NY SHEET 40 OF 129</p>
			<p>FIGURE 22-3 JULY 2020 Map Produced by </p>



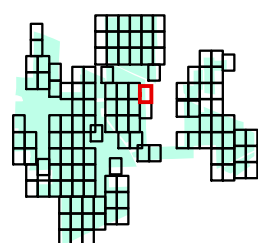








Project Area	Proposed Facility Components	 	MAP LOCATION 		
Limit of Disturbance (LOD)	Fence			DELINEATED WETLANDS AND STREAMS	
100-Ft Buffer Around Project Area and LOD	PV Panel Array			TRELINA SOLAR ENERGY CENTER	
Delineated Wetland	Access Road			TOWN OF WATERLOO, NY	
<small>Data: TRC 2017-2019, Westwood, 2020 Base Map: NYS Office of Information Technology Services, GIS Program Office, 2018, Esri and its contributors</small>			<small>FIGURE 22-3</small>		<small>JULY 2020</small>
			<small>Map Produced by</small>		



Project Area	Proposed Facility Components	 0 25 50 Feet	MAP LOCATION 		
Limit of Disturbance (LOD)	Fence			DELINEATED WETLANDS AND STREAMS	
100-Ft Buffer Around Project Area and LOD	PV Panel Array			TRELINA SOLAR ENERGY CENTER	
Delineated Wetland	Inverter			TOWN OF WATERLOO, NY	
	Access Road			SHEET 42 OF 129	
	Laydown Yard			FIGURE 22-3 JULY 2020	
			Map Produced by		

Data: TRC 2017-2019, Westwood, 2020
Base Map: NYS Office of Information Technology Services, GIS Program Office, 2018, Esri and its contributors



Legend	Proposed Facility Components	MAP LOCATION 	
 Project Area  Limit of Disturbance (LOD)  100-Ft Buffer Around Project Area and LOD  Delineated Wetland	 Fence  PV Panel Array		
<p>Data: TRC 2017-2019, Westwood, 2020 Base Map: NYS Office of Information Technology Services, GIS Program Office, 2018, Esri and its contributors</p>		<p>0 25 50 Feet</p>	<p>FIGURE 22-3 JULY 2020</p>
		Map Produced by 	



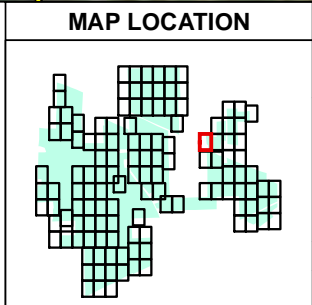
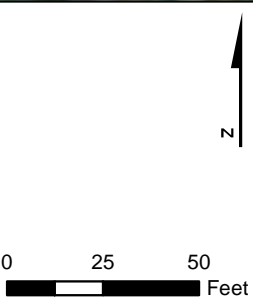
Project Area

100-Ft Buffer Around Project Area and LOD

Delineated Wetland

Data: TRC 2017-2019, Westwood, 2020

Base Map: NYS Office of Information Technology Services, GIS Program Office, 2018, Esri and its contributors



NEXTERA

ENERGY

RESOURCES

DELINEATED WETLANDS AND STREAMS

TRELINA SOLAR ENERGY CENTER

TOWN OF WATERLOO, NY

SHEET 44 OF 129




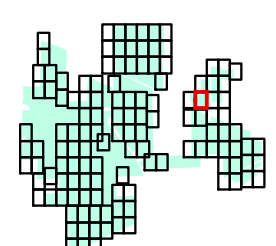




FIGURE 22-3

JULY 2020

Map Produced by

TRC



<p> Project Area</p> <p> 100-Ft Buffer Around Project Area and LOD</p> <p> Delineated Wetland</p> <p><small>Data: TRC 2017-2019, Westwood, 2020 Base Map: NYS Office of Information Technology Services, GIS Program Office, 2018, Esri and its contributors</small></p>	<p>MAP LOCATION</p> 	<p></p> <p>DELINEATED WETLANDS AND STREAMS</p> <p>TRELINA SOLAR ENERGY CENTER</p> <p>TOWN OF WATERLOO, NY</p> <p>SHEET 45 OF 129</p> <table border="1"><tr><td>FIGURE 22-3</td><td>JULY 2020</td></tr><tr><td colspan="2">Map Produced by </td></tr></table>	FIGURE 22-3	JULY 2020	Map Produced by 	
FIGURE 22-3	JULY 2020					
Map Produced by 						



Project Area

100-Ft Buffer Around Project Area and LOD

Delineated Wetland

0

25

50

Feet

N

MAP LOCATION

NEXTERA[®]

ENERGY

RESOURCES

DELINEATED WETLANDS AND STREAMS

TRELINA SOLAR ENERGY CENTER

TOWN OF WATERLOO, NY

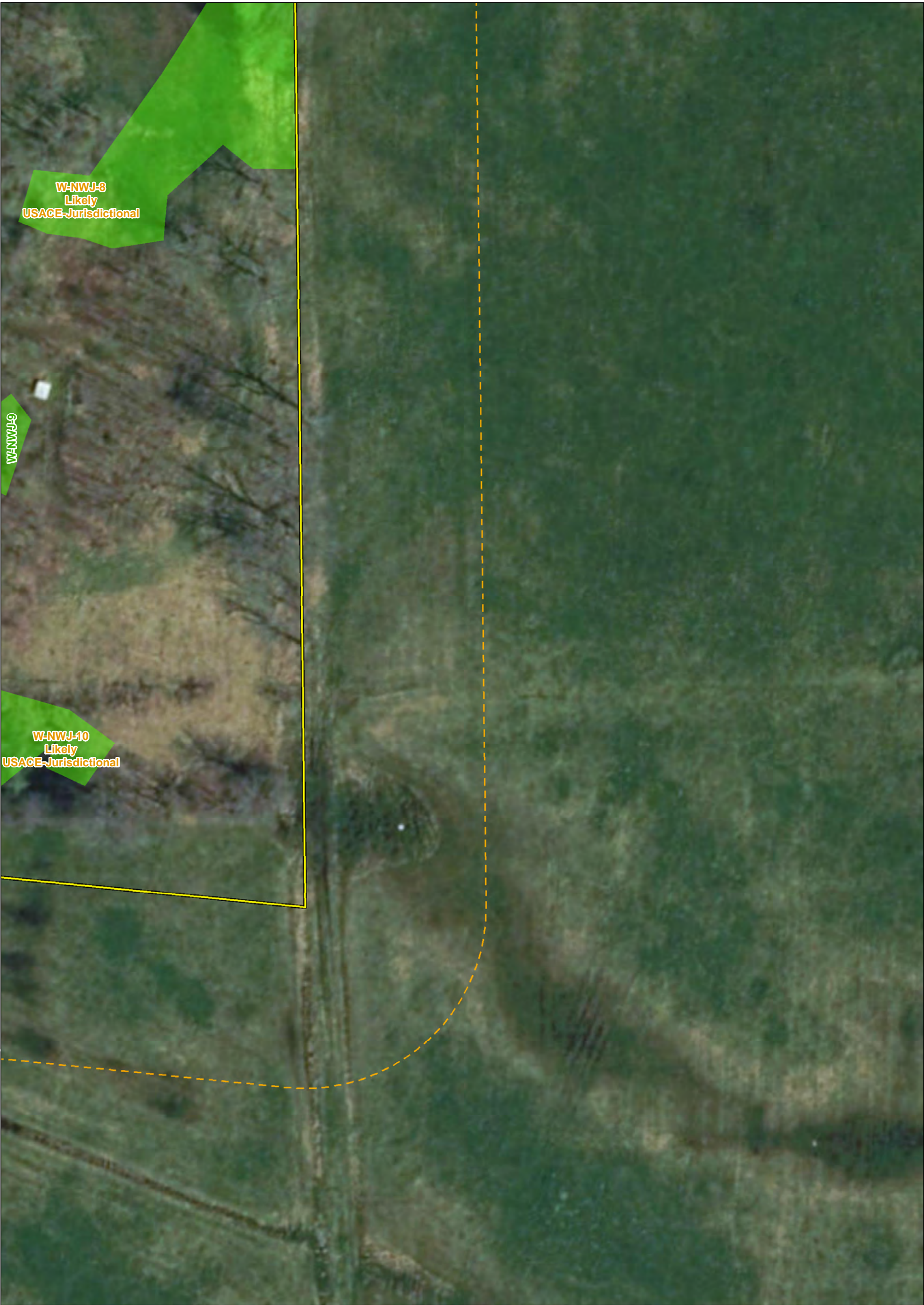
SHEET 46 OF 129

FIGURE 22-3

JULY 2020

Map Produced by

Data: TRC 2017-2019, Westwood, 2020
Base Map: NYS Office of Information Technology Services, GIS Program Office, 2018, Esri and its contributors



<p> Project Area</p> <p> 100-Ft Buffer Around Project Area and LOD</p> <p> Delineated Wetland</p>	<p>MAP LOCATION</p>	<p></p> <p>DELINEATED WETLANDS AND STREAMS</p> <p>TRELINA SOLAR ENERGY CENTER</p> <p>TOWN OF WATERLOO, NY</p> <p>SHEET 47 OF 129</p>
<p><small>Data: TRC 2017-2019, Westwood, 2020 Base Map: NYS Office of Information Technology Services, GIS Program Office, 2018, Esri and its contributors</small></p>	<p>0 25 50 Feet</p>	<p>FIGURE 22-3 JULY 2020</p> <p>Map Produced by </p>



Project Area

100-Ft Buffer Around Project Area and LOD

Delineated Wetland

0

25

50

Feet

2

North Arrow

MAP LOCATION

NEXtera[®]

ENERGY

RESOURCES

DELINEATED WETLANDS AND STREAMS

TRELINA SOLAR ENERGY CENTER

TOWN OF WATERLOO, NY

SHEET 48 OF 129

FIGURE 22-3

JULY 2020

Map Produced by



Project Area

100-Ft Buffer Around Project Area and LOD

Delineated Wetland

0

25

50

Feet

N

MAP LOCATION

NEXTERA[®]

ENERGY

RESOURCES

DELINEATED WETLANDS AND STREAMS

TRELINA SOLAR ENERGY CENTER

TOWN OF WATERLOO, NY


SHEET 49 OF 129

FIGURE 22-3

JULY 2020

Map Produced by

Data: TRC 2017-2019, Westwood, 2020
Base Map: NYS Office of Information Technology Services, GIS Program Office, 2018, Esri and its contributors



Project Area

100-Ft Buffer Around Project Area and LOD

Delineated Wetland

0

25

50

Feet

N

MAP LOCATION

NEXTERA[®]

ENERGY

RESOURCES

DELINEATED WETLANDS AND STREAMS

TRELINA SOLAR ENERGY CENTER

TOWN OF WATERLOO, NY

SHEET 50 OF 129

FIGURE 22-3

JULY 2020

Map Produced by

TRC



Project Area	Proposed Facility Components
Limit of Disturbance (LOD)	Fence
100-Ft Buffer Around Project Area and LOD	PV Panel Array
Delineated Wetland	

Data: TRC 2017-2019, Westwood, 2020
Base Map: NYS Office of Information Technology Services, GIS Program Office, 2018, Esri and its contributors

0 25 50 Feet

MAP LOCATION

DELINEATED WETLANDS AND STREAMS

TRELINA SOLAR ENERGY CENTER
TOWN OF WATERLOO, NY
SHEET 51 OF 129

FIGURE 22-3 JULY 2020

Map Produced by



Legend	Proposed Facility Components	MAP LOCATION 	
Project Area Limit of Disturbance (LOD) 100-Ft Buffer Around Project Area and LOD Delineated Wetland	Fence PV Panel Array Inverter Access Road		
<p>Data: TRC 2017-2019, Westwood, 2020 Base Map: NYS Office of Information Technology Services, GIS Program Office, 2018, Esri and its contributors</p> <p>0 25 50 Feet</p>		<p>DELINEATED WETLANDS AND STREAMS TRELINA SOLAR ENERGY CENTER TOWN OF WATERLOO, NY SHEET 52 OF 129</p> <p>FIGURE 22-3 JULY 2020</p> <p>Map Produced by </p>	



Legend <ul style="list-style-type: none">Project AreaLimit of Disturbance (LOD)100-Ft Buffer Around Project Area and LODDelineated Wetland	Proposed Facility Components <ul style="list-style-type: none">FencePV Panel ArrayAccess Road	MAP LOCATION 	 DELINEATED WETLANDS AND STREAMS TRELINA SOLAR ENERGY CENTER TOWN OF WATERLOO, NY SHEET 53 OF 129
<p>Data: TRC 2017-2019, Westwood, 2020 Base Map: NYS Office of Information Technology Services, GIS Program Office, 2018, Esri and its contributors</p>		<p>0 25 50 Feet</p>	<p>FIGURE 22-3 JULY 2020</p> <p>Map Produced by </p>



Project Area	Limit of Disturbance (LOD)	Fence
100-Ft Buffer Around Project Area and LOD	PV Panel Array	
Delineated Wetland		

Data: TRC 2017-2019, Westwood, 2020
Base Map: NYS Office of Information Technology Services, GIS Program Office, 2018, Esri and its contributors

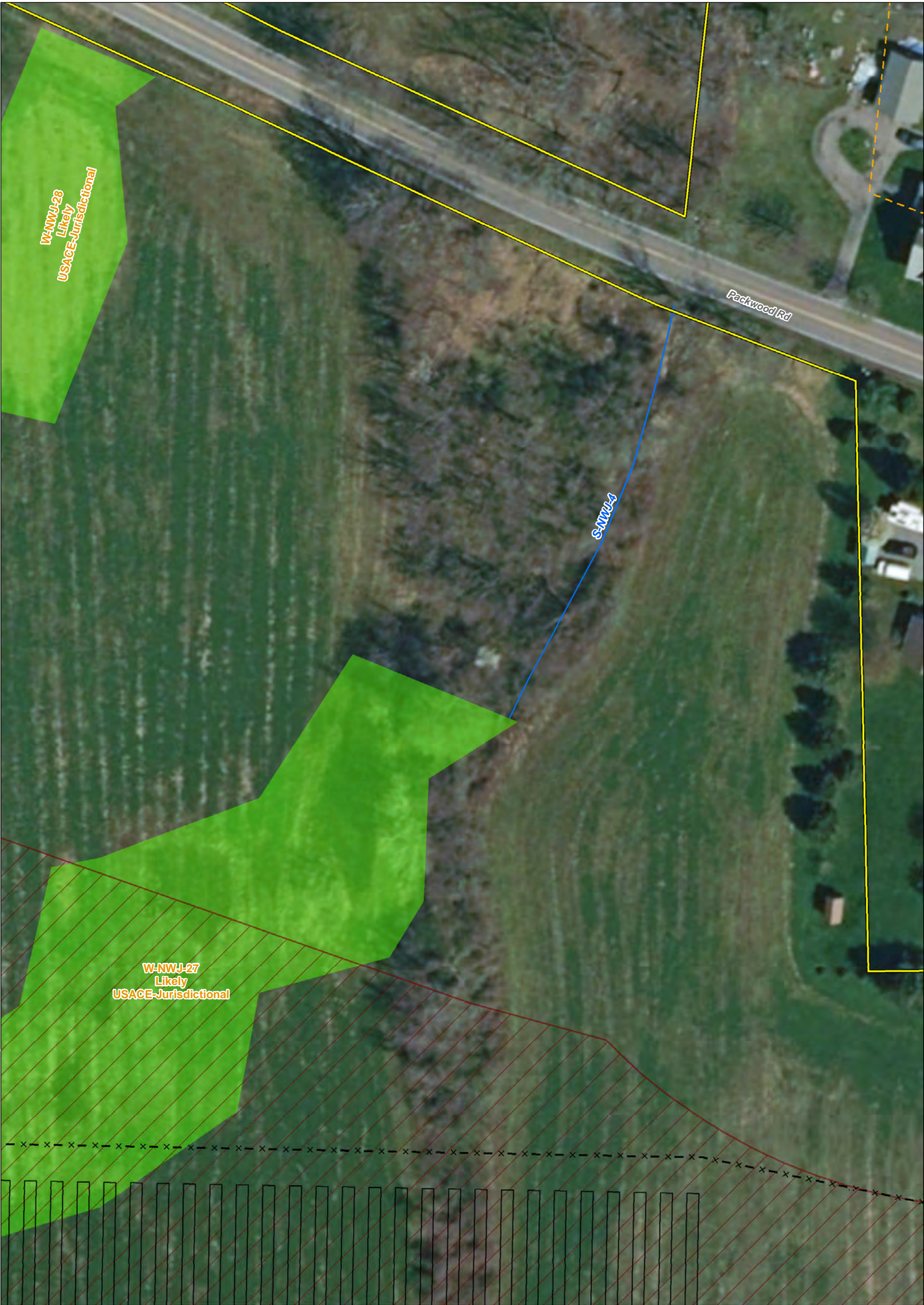
0 25 50 Feet

MAP LOCATION

DELINEATED WETLANDS AND STREAMS
TRELINA SOLAR ENERGY CENTER
TOWN OF WATERLOO, NY
SHEET 54 OF 129

FIGURE 22-3 JULY 2020

Map Produced by TRC



Project Area	Limit of Disturbance (LOD)	Fence
100-Ft Buffer Around Project Area and LOD	PV Panel Array	
Delineated Stream		
Delineated Wetland		

Data: TRC 2017-2019, Westwood, 2020
Base Map: NYS Office of Information Technology Services, GIS Program Office, 2018, Esri and its contributors

0 25 50 Feet

MAP LOCATION

DELINEATED WETLANDS AND STREAMS

TRELINA SOLAR ENERGY CENTER
TOWN OF WATERLOO, NY
SHEET 55 OF 129

FIGURE 22-3	JULY 2020
Map Produced by	



Project Area	Limit of Disturbance (LOD)	100-Ft Buffer Around Project Area and LOD	Delineated Wetland	Proposed Facility Components Fence	MAP LOCATION 		
						DELINEATED WETLANDS AND STREAMS	
						TRELINA SOLAR ENERGY CENTER TOWN OF WATERLOO, NY SHEET 56 OF 129	
<small>Data: TRC 2017-2019, Westwood, 2020 Base Map: NYS Office of Information Technology Services, GIS Program Office, 2018, Esri and its contributors</small>						<small>FIGURE 22-3</small>	<small>JULY 2020</small>
						Map Produced by	



<div><div><div></div></div><div>Project Area</div></div> <div><div><div></div></div><div>100-Ft Buffer Around Project Area and LOD</div></div> <div><div><div></div></div><div>Delineated Wetland</div></div>	<div><div><div></div></div><div>0</div></div> <div><div><div></div></div><div>25</div></div> <div><div><div></div></div><div>50</div></div> <div><div><div></div></div><div>Feet</div></div>	<div><div><div></div></div><div>N</div></div>	MAP LOCATION	
			<div><div><div><div><div></div></div><div>NEXtera</div></div><div><div>ENERGY</div><div>RESOURCES</div></div></div></div>	
			<div><div><div><div><div></div></div><div>DELINEATED WETLANDS AND STREAMS</div></div><div><div>TRELINA SOLAR ENERGY CENTER</div><div>TOWN OF WATERLOO, NY</div><div>SHEET 57 OF 129</div></div></div></div>	
		<div><div><div></div></div><div>FIGURE 22-3</div></div> <div><div><div></div></div><div>JULY 2020</div></div>		
		<div><div><div></div></div><div>Map Produced by</div></div> <div><div><div></div></div><div>TRC</div></div>		

Data: TRC 2017-2019, Westwood, 2020
Base Map: NYS Office of Information Technology Services, GIS Program Office, 2018, Esri and its contributors



<p> Project Area</p> <p> Limit of Disturbance (LOD)</p> <p> 100-Ft Buffer Around Project Area and LOD</p> <p> Delineated Wetland</p>	<p>Proposed Facility Components</p> <p> Fence</p> <p> PV Panel Array</p> <p> Substation Access Road</p>	<p>MAP LOCATION</p>	<p></p> <p>DELINEATED WETLANDS AND STREAMS</p> <p>TRELINA SOLAR ENERGY CENTER</p> <p>TOWN OF WATERLOO, NY</p> <p>SHEET 59 OF 129</p>
<p><small>Data: TRC 2017-2019, Westwood, 2020 Base Map: NYS Office of Information Technology Services, GIS Program Office, 2018, Esri and its contributors</small></p>		<p>0 25 50 Feet</p>	<p>FIGURE 22-3 JULY 2020</p> <p>Map Produced by </p>



Project Area

100-Ft Buffer Around Project Area and LOD

Delineated Wetland

0

25

50

Feet

2

MAP LOCATION

NEXTERA[®]

ENERGY

RESOURCES

DELINEATED WETLANDS AND STREAMS

TRELINA SOLAR ENERGY CENTER

TOWN OF WATERLOO, NY

SHEET 60 OF 129

FIGURE 22-3

JULY 2020

Map Produced by



Project Area	Limit of Disturbance (LOD)	Fence	 N	
100-Ft Buffer Around Project Area and LOD	PV Panel Array			
Delineated Wetland				

Data: TRC 2017-2019, Westwood, 2020
Base Map: NYS Office of Information Technology Services, GIS Program Office, 2018, Esri and its contributors


0 25 50 Feet

MAP LOCATION

DELINEATED WETLANDS AND STREAMS
TRELINA SOLAR ENERGY CENTER
TOWN OF WATERLOO, NY
SHEET 61 OF 129


FIGURE 22-3 JULY 2020

Map Produced by TRC



<div><div><div></div></div><div>Project Area</div></div> <div><div><div></div></div><div>Limit of Disturbance (LOD)</div></div> <div><div><div></div></div><div>100-Ft Buffer Around Project Area and LOD</div></div> <div><div><div></div></div><div>Delineated Wetland</div></div>	<div><div><div></div></div><div>0</div></div> <div><div><div></div></div><div>25</div></div> <div><div><div></div></div><div>50</div></div> <div><div></div><div>Feet</div></div>	<div><div><div></div></div><div>MAP LOCATION</div></div> <div><div><div></div></div></div>	<div><div><div></div></div><div>NEXTERA[®] ENERGY RESOURCES</div></div>
			<div><div><div></div></div><div>DELINEATED WETLANDS AND STREAMS</div></div>
			<div><div><div></div></div><div>TRELINA SOLAR ENERGY CENTER TOWN OF WATERLOO, NY SHEET 62 OF 129</div></div>
			<div><div><div></div></div><div>FIGURE 22-3</div></div> <div><div><div></div></div><div>JULY 2020</div></div>
<div>Map Produced by <div><div></div></div> TRC</div>			

Data: TRC 2017-2019, Westwood, 2020
Base Map: NYS Office of Information Technology
Services, GIS Program Office, 2018, Esri and its contributors



<div><div></div> Project Area</div> <div><div></div> 100-Ft Buffer Around Project Area and LOD</div> <div><div></div> Delineated Wetland</div> <div><p><small>Data: TRC 2017-2019, Westwood, 2020 Base Map: NYS Office of Information Technology Services, GIS Program Office, 2018, Esri and its contributors</small></p></div>	<div><div></div> 0 25 50 Feet</div>	<div><div></div> MAP LOCATION</div> <div></div>	<div><div><div>NEXTERA[®]</div><div>ENERGY</div><div>RESOURCES</div></div></div>
			<div><div>DELINEATED WETLANDS AND STREAMS</div><div>TRELINA SOLAR ENERGY CENTER</div><div>TOWN OF WATERLOO, NY</div><div>SHEET 63 OF 129</div></div>
			<div><div>FIGURE 22-3</div><div>JULY 2020</div></div>
			<div><div>Map Produced by</div><div></div></div>



<div><div><div></div><div>Project Area</div></div><div><div></div><div>Limit of Disturbance (LOD)</div></div><div><div></div><div>100-Ft Buffer Around Project Area and LOD</div></div><div><div></div><div>Delineated Wetland</div></div></div> <div><div><div>Proposed Facility Components</div><div><div>x</div><div>Fence</div></div><div><div></div><div>PV Panel Array</div></div></div></div>	<div><div>MAP LOCATION</div><div></div></div>	<div><div><div><div>NEXTERA[®]</div><div>ENERGY</div><div>RESOURCES</div></div><div><div>DELINEATED WETLANDS AND STREAMS</div><div>TRELINA SOLAR ENERGY CENTER</div><div>TOWN OF WATERLOO, NY</div><div>SHEET 64 OF 129</div></div><div><div>FIGURE 22-3</div><div>JULY 2020</div></div><div><div>Map Produced by</div><div><div>TRC</div></div></div></div></div>
--	---	---

Data: TRC 2017-2019, Westwood, 2020

Base Map: NYS Office of Information Technology Services, GIS Program Office, 2018, Esri and its contributors

02550

Feet



Project Area	Fence
Limit of Disturbance (LOD)	PV Panel Array
100-Ft Buffer Around Project Area and LOD	Access Road
Delineated Wetland	

Proposed Facility Components

0 25 50 Feet


MAP LOCATION

DELINEATED WETLANDS AND STREAMS
TRELINA SOLAR ENERGY CENTER
TOWN OF WATERLOO, NY
SHEET 65 OF 129

FIGURE 22-3 JULY 2020

Map Produced by TRC

Data: TRC 2017-2019, Westwood, 2020
Base Map: NYS Office of Information Technology Services, GIS Program Office, 2018, Esri and its contributors



<div><div><div><div></div></div><div>Project Area</div></div><div><div><div></div></div><div>Limit of Disturbance (LOD)</div></div><div><div><div></div></div><div>100-Ft Buffer Around Project Area and LOD</div></div><div><div><div></div></div><div>Delineated Wetland</div></div></div> <div><div><div><div></div></div><div>Fence</div></div><div><div><div></div></div><div>PV Panel Array</div></div><div><div><div></div></div><div>Laydown Yard</div></div></div>

0

25

50

Feet

MAP LOCATION

NEXTERA

ENERGY

RESOURCES

DELINEATED WETLANDS AND STREAMS

TRELINA SOLAR ENERGY CENTER

TOWN OF WATERLOO, NY

SHEET 66 OF 129

FIGURE 22-3

JULY 2020

Map Produced by

TRC


Data: TRC 2017-2019, Westwood, 2020
Base Map: NYS Office of Information Technology Services, GIS Program Office, 2018, Esri and its contributors



Project Area	Proposed Facility Components	 	MAP LOCATION 		
Limit of Disturbance (LOD)	Fence			DELINEATED WETLANDS AND STREAMS TRELINA SOLAR ENERGY CENTER TOWN OF WATERLOO, NY SHEET 67 OF 129	
100-Ft Buffer Around Project Area and LOD	PV Panel Array				
Delineated Wetland	Laydown Yard				
Data: TRC 2017-2019, Westwood, 2020 Base Map: NYS Office of Information Technology Services, GIS Program Office, 2018, Esri and its contributors			FIGURE 22-3 JULY 2020 Map Produced by		



Project Area	Proposed Facility Components			
Limit of Disturbance (LOD)	Fence			
100-Ft Buffer Around Project Area and LOD	PV Panel Array			DELINEATED WETLANDS AND STREAMS
Delineated Wetland	Laydown Yard			TRELINA SOLAR ENERGY CENTER TOWN OF WATERLOO, NY SHEET 68 OF 129
<p>Data: TRC 2017-2019, Westwood, 2020 Base Map: NYS Office of Information Technology Services, GIS Program Office, 2018, Esri and its contributors</p>		<p>0 25 50 Feet</p>	<p>FIGURE 22-3 JULY 2020</p> <p>Map Produced by </p>	



<div><div><div></div><div>Project Area</div></div><div><div></div><div>Limit of Disturbance (LOD)</div></div><div><div></div><div>100-Ft Buffer Around Project Area and LOD</div></div><div><div></div><div>Delineated Wetland</div></div></div> <div><div><div>Proposed Facility Components</div><div><div>x —</div><div>Fence</div></div><div><div></div><div>PV Panel Array</div></div></div></div> <div><div><div>02550</div><div>Feet</div></div><div><div>MAP LOCATION</div><div></div></div><div><div><div><div><div>NEXTERA</div><div>ENERGY</div><div>RESOURCES</div></div><div><div>DELINEATED WETLANDS AND STREAMS</div><div>TRELINA SOLAR ENERGY CENTER</div><div>TOWN OF WATERLOO, NY</div><div>SHEET 69 OF 129</div></div><div><div>FIGURE 22-3</div><div>JULY 2020</div></div><div><div>Map Produced by</div><div><div>TRC</div></div></div></div></div></div><div data-bbox="72 2974 497 3033" data-label="Footnote"><p>Data: TRC 2017-2019, Westwood, 2020 Base Map: NYS Office of Information Technology Services, GIS Program Office, 2018, Esri and its contributors</p></div></div>
--



Project Area	Proposed Facility Components
Limit of Disturbance (LOD)	Fence
100-Ft Buffer Around Project Area and LOD	PV Panel Array
Delineated Wetland	

Data: TRC 2017-2019, Westwood, 2020
Base Map: NYS Office of Information Technology Services, GIS Program Office, 2018, Esri and its contributors

0 25 50 Feet

MAP LOCATION

DELINEATED WETLANDS AND STREAMS
TRELINA SOLAR ENERGY CENTER
TOWN OF WATERLOO, NY
SHEET 70 OF 129

FIGURE 22-3 JULY 2020

Map Produced by



Project Area

Limit of Disturbance (LOD)

100-Ft Buffer Around Project Area and LOD

Delineated Wetland

Proposed Facility Components

x —

Fence

PV Panel Array

02550

Feet

MAP LOCATION

NEXTERA ENERGY RESOURCES

DELINEATED WETLANDS AND STREAMS

TRELINA SOLAR ENERGY CENTER

TOWN OF WATERLOO, NY

SHEET 71 OF 129

FIGURE 22-3

JULY 2020

Map Produced by

TRC

Data: TRC 2017-2019, Westwood, 2020
Base Map: NYS Office of Information Technology Services, GIS Program Office, 2018, Esri and its contributors



Project Area

100-Ft Buffer Around Project Area and LOD

Delineated Wetland

0

25

50

Feet

N

MAP LOCATION

NEXTERA[®]

ENERGY

RESOURCES

DELINEATED WETLANDS AND STREAMS

TRELINA SOLAR ENERGY CENTER

TOWN OF WATERLOO, NY

SHEET 72 OF 129

FIGURE 22-3

JULY 2020

Map Produced by

Data: TRC 2017-2019, Westwood, 2020
Base Map: NYS Office of Information Technology Services, GIS Program Office, 2018, Esri and its contributors



<div><div><div></div><div>Project Area</div></div><div><div></div><div>Limit of Disturbance (LOD)</div></div><div><div></div><div>100-Ft Buffer Around Project Area and LOD</div></div><div><div></div><div>Delineated Wetland</div></div></div> <div><div><div>Proposed Facility Components</div><div><div><div>x</div><div>Fence</div></div><div><div></div><div>PV Panel Array</div></div></div></div></div> <div><div><div>MAP LOCATION</div><div></div></div></div> <div><div><div><div><div></div><div>DELINEATED WETLANDS AND STREAMS</div><div>TRELINA SOLAR ENERGY CENTER</div><div>TOWN OF WATERLOO, NY</div><div>SHEET 73 OF 129</div></div><div><div>FIGURE 22-3</div><div>JULY 2020</div></div><div><div>Map Produced by</div><div></div></div></div></div></div> <div><div><div><div>Data: TRC 2017-2019, Westwood, 2020</div><div>Base Map: NYS Office of Information Technology Services, GIS Program Office, 2018, Esri and its contributors</div></div><div><div>0</div><div>25</div><div>50</div><div>Feet</div></div></div></div>



Project Area	Limit of Disturbance (LOD)	100-Ft Buffer Around Project Area and LOD	Delineated Wetland	Proposed Facility Components	 MAP LOCATION	 DELINEATED WETLANDS AND STREAMS TRELINA SOLAR ENERGY CENTER TOWN OF WATERLOO, NY SHEET 74 OF 129	
Fence	PV Panel Array	Inverter	Access Road	Laydown Yard			FIGURE 22-3
Data: TRC 2017-2019, Westwood, 2020 Base Map: NYS Office of Information Technology Services, GIS Program Office, 2018, Esri and its contributors					0 25 50 Feet	Map Produced by	



W-JJB-18
Likely
USACE-Jurisdictional

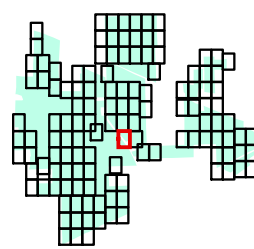
Serren Rd

- | | |
|---|-------------------------------------|
| Project Area | Proposed Facility Components |
| Limit of Disturbance (LOD) | Fence |
| 100-Ft Buffer Around Project Area and LOD | PV Panel Array |
| Delineated Wetland | Access Road |
| | Laydown Yard |

Data: TRC 2017-2019, Westwood, 2020
Base Map: NYS Office of Information Technology
Services, GIS Program Office, 2018, Esri and its contributors

0 25 50
Feet

MAP LOCATION



**DELINEATED WETLANDS
AND STREAMS**
TRELINA SOLAR ENERGY CENTER
TOWN OF WATERLOO, NY
SHEET 75 OF 129

FIGURE 22-3 JULY 2020

Map Produced by TRC



<ul style="list-style-type: none"> Project Area Limit of Disturbance (LOD) 100-Ft Buffer Around Project Area and LOD Delineated Stream Delineated Wetland	<p>Proposed Facility Components</p> <ul style="list-style-type: none"> Fence PV Panel Array	<p>MAP LOCATION</p>	<p></p> <p>DELINEATED WETLANDS AND STREAMS</p> <p>TRELINA SOLAR ENERGY CENTER</p> <p>TOWN OF WATERLOO, NY</p> <p>SHEET 76 OF 129</p>	
<p>Data: TRC 2017-2019, Westwood, 2020 Base Map: NYS Office of Information Technology Services, GIS Program Office, 2018, Esri and its contributors</p>			<p>FIGURE 22-3</p>	<p>JULY 2020</p>
<p>0 25 50 Feet</p>			<p>Map Produced by </p>	



<div><div><div></div><div>Project Area</div></div><div><div></div><div>Limit of Disturbance (LOD)</div></div><div><div></div><div>100-Ft Buffer Around Project Area and LOD</div></div><div><div></div><div>Delineated Wetland</div></div></div> <div><div><div>Proposed Facility Components</div><div><div><div>x</div><div>Fence</div></div><div><div></div><div>PV Panel Array</div></div><div><div></div><div>Access Road</div></div></div></div></div> <div><div><div>0</div><div>25</div><div>50</div><div>Feet</div></div><div><div><div>MAP LOCATION</div><div></div></div></div><div><div><div><div><div><div>N</div></div></div><div><div></div><div>0</div><div>25</div><div>50</div><div>Feet</div></div></div></div><div><div><div><div><div>NEXTERA ENERGY RESOURCES</div><div>DELINEATED WETLANDS AND STREAMS</div><div>TRELINA SOLAR ENERGY CENTER</div><div>TOWN OF WATERLOO, NY</div><div>SHEET 77 OF 129</div></div><div><div>FIGURE 22-3</div><div>JULY 2020</div></div><div><div>Map Produced by</div><div><div>TRC</div></div></div></div></div></div></div><div data-bbox="72 2974 497 3027" data-label="Footnote"><p>Data: TRC 2017-2019, Westwood, 2020 Base Map: NYS Office of Information Technology Services, GIS Program Office, 2018, Esri and its contributors</p></div></div>



W-NWJ-26
Likely
USACE-Jurisdictional

<div><div><div><div></div></div><div>Project Area</div></div><div><div><div></div></div><div>Limit of Disturbance (LOD)</div></div><div><div><div></div></div><div>100-Ft Buffer Around Project Area and LOD</div></div><div><div><div></div></div><div>Delineated Wetland</div></div></div> <div><div><div><div></div></div><div>Fence</div></div><div><div><div></div></div><div>PV Panel Array</div></div><div><div><div></div></div><div>Inverter</div></div><div><div><div></div></div><div>Access Road</div></div></div>
--

0

25

50

Feet

MAP LOCATION

NEXTERA

ENERGY

RESOURCES

DELINEATED WETLANDS AND STREAMS

TRELINA SOLAR ENERGY CENTER

TOWN OF WATERLOO, NY

SHEET 78 OF 129

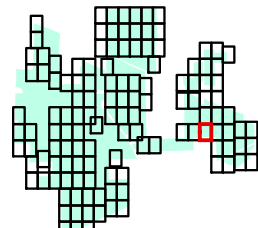










FIGURE 22-3

JULY 2020

Map Produced by

Data: TRC 2017-2019, Westwood, 2020
Base Map: NYS Office of Information Technology Services, GIS Program Office, 2018, Esri and its contributors



Legend	Proposed Facility Components	MAP LOCATION 	 DELINEATED WETLANDS AND STREAMS TRELINA SOLAR ENERGY CENTER TOWN OF WATERLOO, NY SHEET 79 OF 129
 Project Area  Limit of Disturbance (LOD)  100-Ft Buffer Around Project Area and LOD  Delineated Wetland	 Fence  PV Panel Array  Inverter  Access Road		
Data: TRC 2017-2019, Westwood, 2020 Base Map: NYS Office of Information Technology Services, GIS Program Office, 2018, Esri and its contributors		Map Produced by 	



<div><div><div></div><div>Project Area</div></div><div><div></div><div>Limit of Disturbance (LOD)</div></div><div><div></div><div>100-Ft Buffer Around Project Area and LOD</div></div><div><div></div><div>Delineated Wetland</div></div></div> <div><div><div>Proposed Facility Components</div><div><div><div>x</div><div>Fence</div></div><div><div></div><div>PV Panel Array</div></div><div><div></div><div>Inverter</div></div><div><div></div><div>Access Road</div></div></div></div></div> <div><div><div>0</div><div>25</div><div>50</div><div>Feet</div></div><div><div><div>MAP LOCATION</div><div></div></div></div><div><div><div><div><div><div>NEXTERA</div><div>ENERGY</div><div>RESOURCES</div></div><div><div><div>DELINEATED WETLANDS AND STREAMS</div><div>TRELINA SOLAR ENERGY CENTER</div><div>TOWN OF WATERLOO, NY</div><div>SHEET 80 OF 129</div></div><div><div>FIGURE 22-3</div><div>JULY 2020</div></div><div><div>Map Produced by</div><div><div>TRC</div></div></div></div></div></div></div></div><div data-bbox="72 2977 497 3033" data-label="Footnote"><p>Data: TRC 2017-2019, Westwood, 2020 Base Map: NYS Office of Information Technology Services, GIS Program Office, 2018, Esri and its contributors</p></div></div>
--



Project Area

Limit of Disturbance (LOD)

100-Ft Buffer Around Project Area and LOD

Delineated Wetland

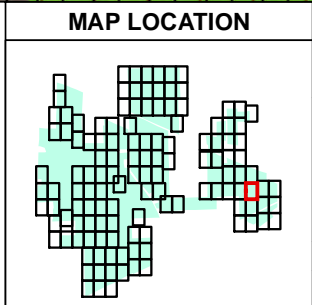

PV Panel Array

Inverter

Access Road

Data: TRC 2017-2019, Westwood, 2020

Base Map: NYS Office of Information Technology Services, GIS Program Office, 2018, Esri and its contributors



NEXTERA
ENERGY
RESOURCES

DELINEATED WETLANDS
AND STREAMS

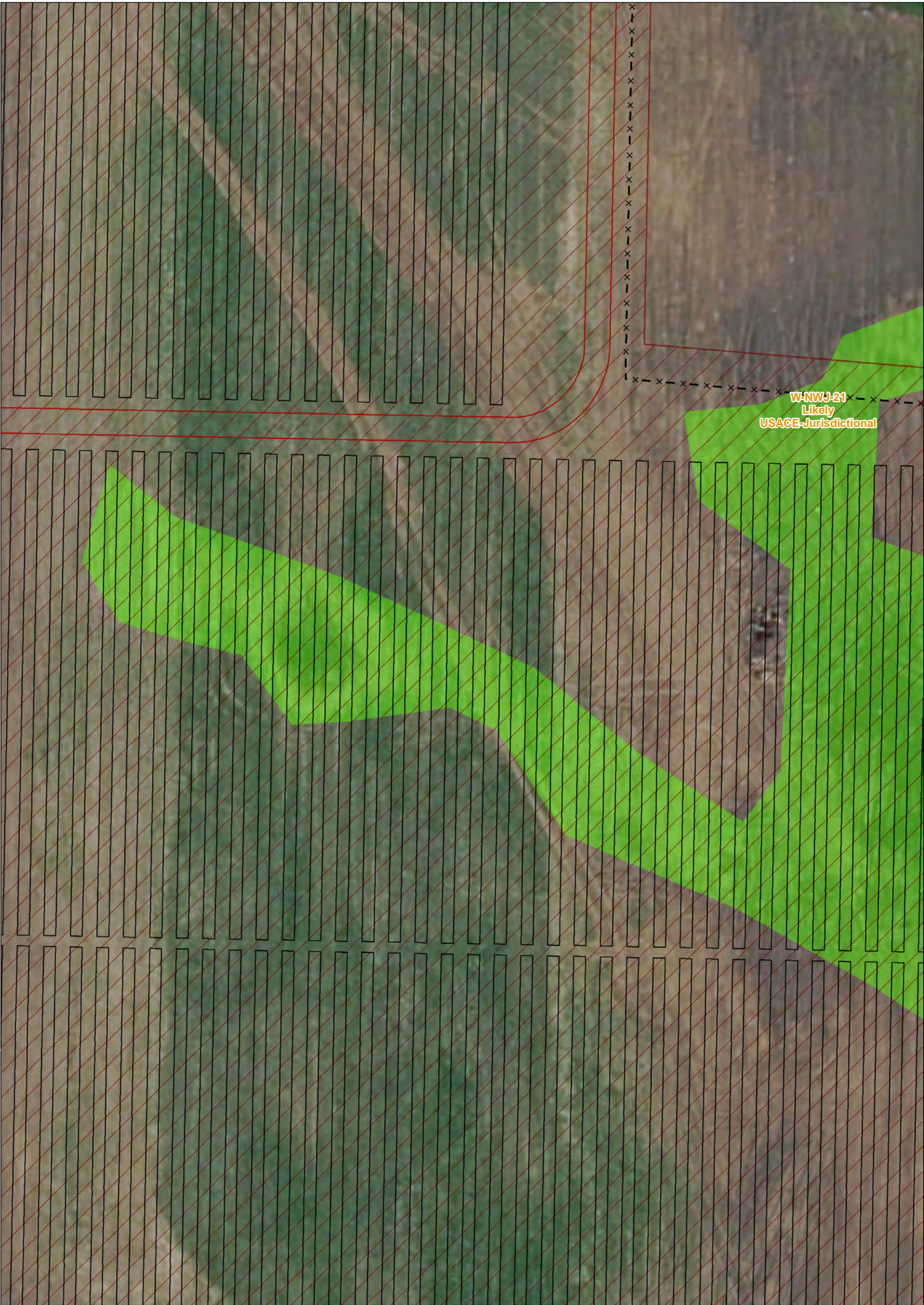
TRELINA SOLAR ENERGY CENTER
TOWN OF WATERLOO, NY
SHEET 81 OF 129

FIGURE 22-3

JULY 2020

Map Produced by

TRC



Project Area

Limit of Disturbance (LOD)

100-Ft Buffer Around Project Area and LOD

Delineated Wetland

Proposed Facility Components

x —

Fence

PV Panel Array

Access Road

0

25

50

Feet

MAP LOCATION

N

NEXTERA[®]

ENERGY

RESOURCES

DELINEATED WETLANDS AND STREAMS

TRELINA SOLAR ENERGY CENTER

TOWN OF WATERLOO, NY

SHEET 82 OF 129

FIGURE 22-3

JULY 2020

Map Produced by

TRC



Project Area

Limit of Disturbance (LOD)

100-Ft Buffer Around Project Area and LOD

Delineated Wetland

Proposed Facility Components

x —

Fence

PV Panel Array

0

25

50

Feet

MAP LOCATION

NEXTERA[®]

ENERGY

RESOURCES

DELINEATED WETLANDS AND STREAMS

TRELINA SOLAR ENERGY CENTER

TOWN OF WATERLOO, NY



SHEET 83 OF 129

FIGURE 22-3

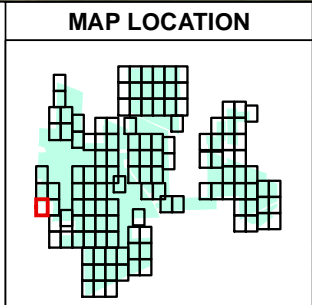
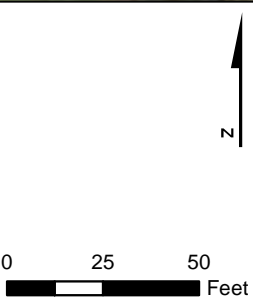
JULY 2020



Map Produced by



 Project Area
 100-Ft Buffer Around Project Area and LOD

Data: TRC 2017-2019, Westwood, 2020
Base Map: NYS Office of Information Technology Services, GIS Program Office, 2018, Esri and its contributors

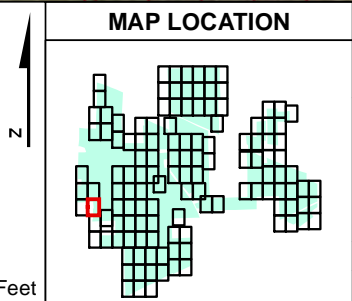



	
DELINEATED WETLANDS AND STREAMS	
TRELINA SOLAR ENERGY CENTER	
TOWN OF WATERLOO, NY	
SHEET 84 OF 129	
FIGURE 22-3	JULY 2020
Map Produced by 	



- Project Area
- Limit of Disturbance (LOD)
- 100-Ft Buffer Around Project Area and LOD
- Delineated Wetland
- Proposed Facility Components
- x — Fence
- PV Panel Array

Data: TRC 2017-2019, Westwood, 2020
Base Map: NYS Office of Information Technology Services, GIS Program Office, 2018, Esri and its contributors



NEXTERA

ENERGY

RESOURCES

DELINEATED WETLANDS AND STREAMS

TRELINA SOLAR ENERGY CENTER

TOWN OF WATERLOO, NY

SHEET 85 OF 129

FIGURE 22-3

JULY 2020

Map Produced by

TRC



Project Area	Limit of Disturbance (LOD)	Fence	PV Panel Array
100-Ft Buffer Around Project Area and LOD			
Delineated Wetland			

Data: TRC 2017-2019, Westwood, 2020
Base Map: NYS Office of Information Technology Services, GIS Program Office, 2018, Esri and its contributors

0 25 50 Feet

MAP LOCATION

NEXTERA ENERGY RESOURCES

DELINEATED WETLANDS AND STREAMS

TRELINA SOLAR ENERGY CENTER

TOWN OF WATERLOO, NY

SHEET 86 OF 129

FIGURE 22-3	JULY 2020
Map Produced by TRC	



Project Area	Fence
Limit of Disturbance (LOD)	PV Panel Array
100-Ft Buffer Around Project Area and LOD	
Delineated Wetland	

0 25 50 Feet

MAP LOCATION

DELINEATED WETLANDS AND STREAMS
TRELINA SOLAR ENERGY CENTER
TOWN OF WATERLOO, NY
SHEET 87 OF 129

FIGURE 22-3 JULY 2020

Map Produced by TRC

Data: TRC 2017-2019, Westwood, 2020
Base Map: NYS Office of Information Technology Services, GIS Program Office, 2018, Esri and its contributors

W-JJB-4

Welch Rd

W-JJB-17

- Project Area
-
- Limit of Disturbance (LOD)

Proposed Facility Components

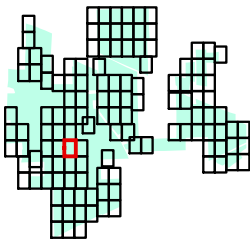
x

FencePV Panel Array

Data: TRC 2017-2019, Westwood, 2020
Base Map: NYS Office of Information Technology Services, GIS Program Office, 2018, Esri and its contributors

0 25 50 Feet

MAP LOCATION



DELINEATED WETLANDS AND STREAMS
TRELINA SOLAR ENERGY CENTER
TOWN OF WATERLOO, NY
SHEET 88 OF 129

FIGURE 22-3 JULY 2020

Map Produced by TRC

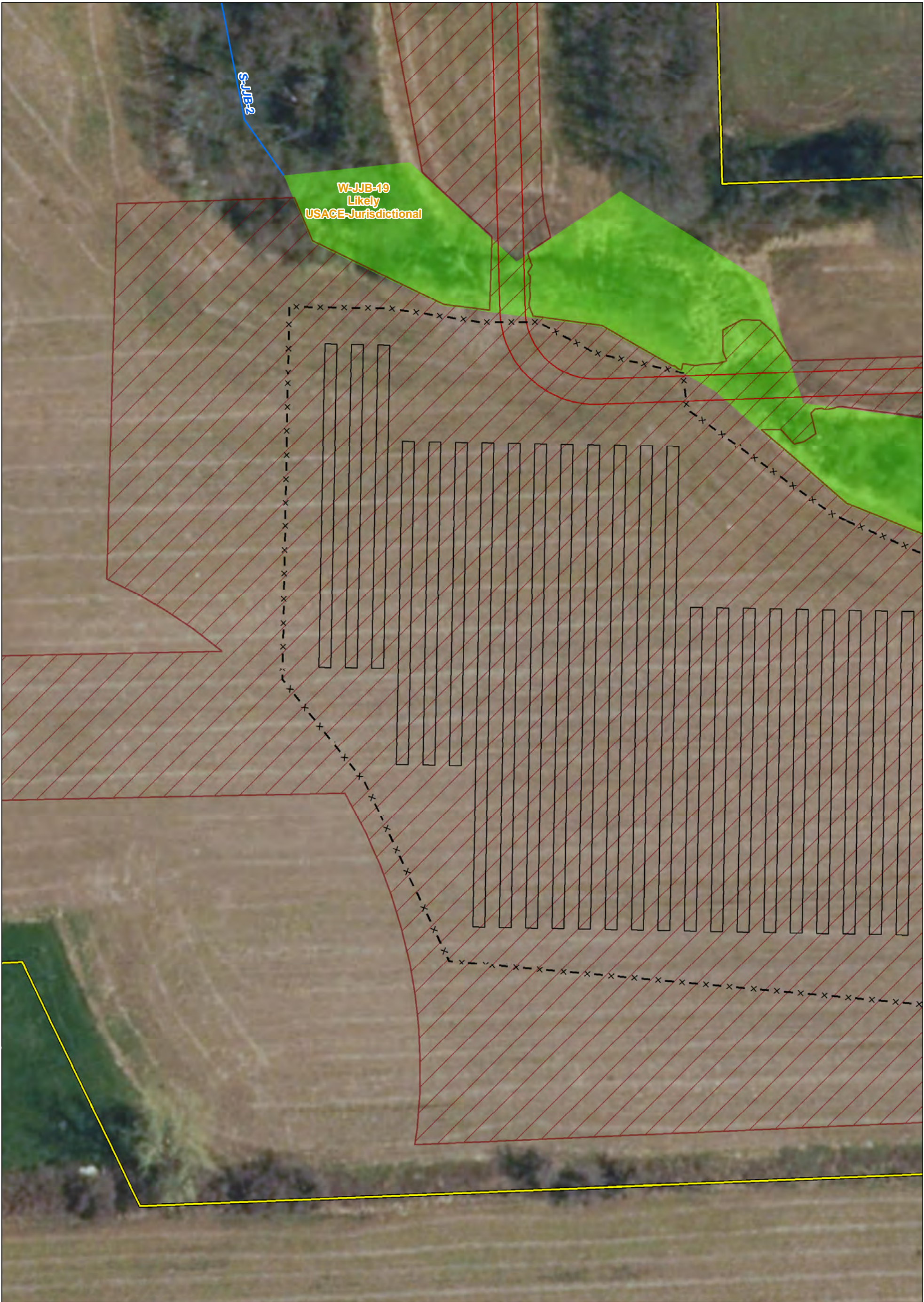


<div><div><div></div></div><div>Project Area</div></div> <div><div><div></div></div><div>Limit of Disturbance (LOD)</div></div> <div><div><div></div></div><div>100-Ft Buffer Around Project Area and LOD</div></div> <div><div><div></div></div><div>Delineated Wetland</div></div>	<div><div><div></div></div><div>Proposed Facility Components</div></div> <div><div><div>x</div></div><div>Fence</div></div> <div><div><div></div></div><div>PV Panel Array</div></div>
<div><div><div></div></div><div>02550</div><div>Feet</div></div>	
<div><div><div></div></div><div>MAP LOCATION</div></div>	
<div><div><div></div></div><div>NEXTera ENERGY RESOURCES</div></div>	
<div><div><div></div></div><div>DELINEATED WETLANDS AND STREAMS</div></div>	
<div><div><div></div></div><div>TRELINA SOLAR ENERGY CENTER</div></div>	
<div><div><div></div></div><div>TOWN OF WATERLOO, NY</div></div>	
<div><div><div></div></div><div>SHEET 89 OF 129</div></div>	
<div><div><div></div></div><div>FIGURE 22-3</div></div>	<div><div><div></div></div><div>JULY 2020</div></div>
<div><div><div></div></div><div>Map Produced by</div></div>	
<div><div><div></div></div><div>TRC</div></div>	

Data: TRC 2017-2019, Westwood, 2020

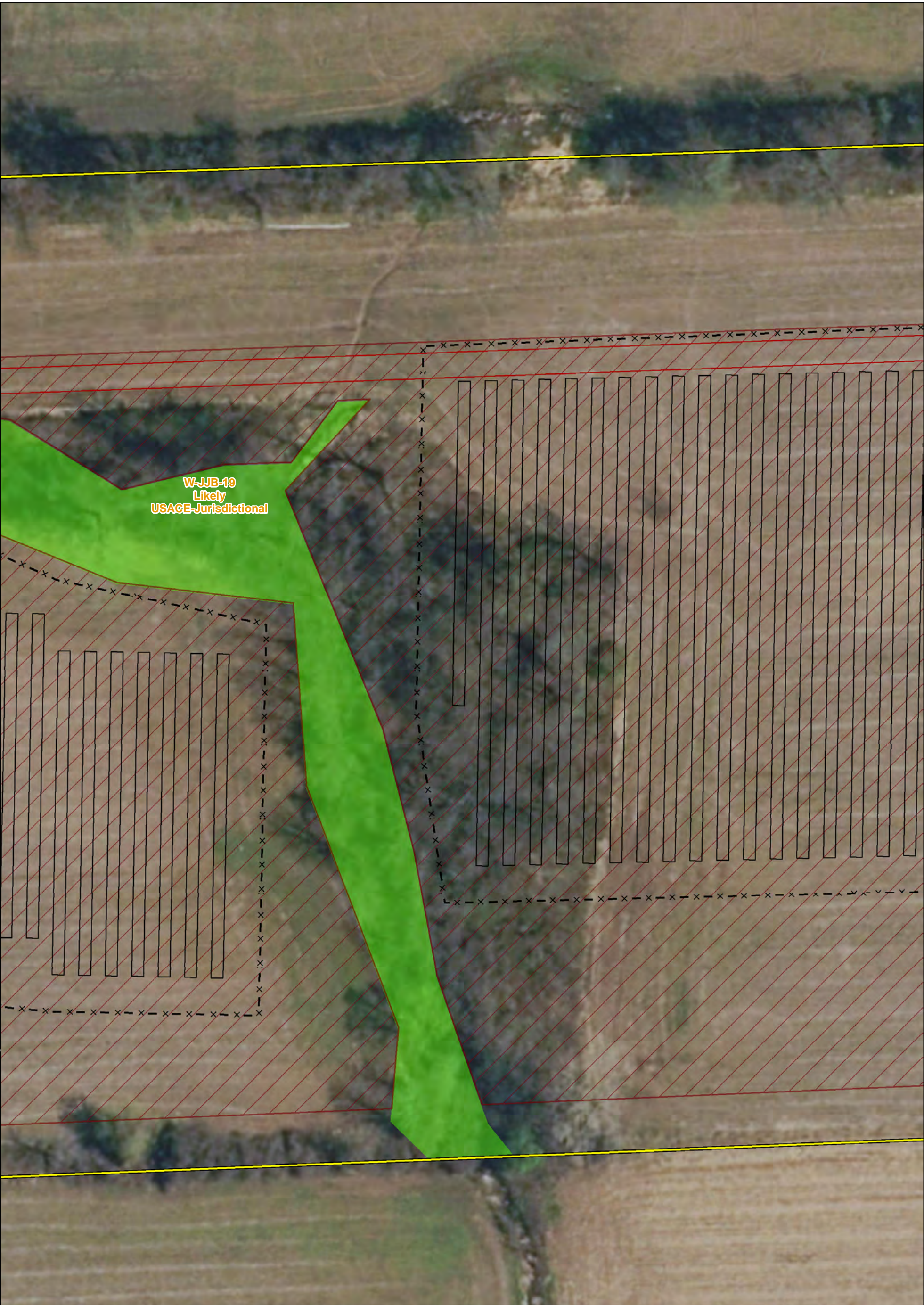
Base Map: NYS Office of Information Technology

Services, GIS Program Office, 2018, Esri and its contributors



Legend	Proposed Facility Components	MAP LOCATION 	 DELINEATED WETLANDS AND STREAMS TRELINA SOLAR ENERGY CENTER TOWN OF WATERLOO, NY SHEET 90 OF 129		
Project Area	Limit of Disturbance (LOD)			FIGURE 22-3	JULY 2020
100-Ft Buffer Around Project Area and LOD	PV Panel Array			Map Produced by	
Delineated Stream	Access Road				
Delineated Wetland					

Data: TRC 2017-2019, Westwood, 2020
Base Map: NYS Office of Information Technology Services, GIS Program Office, 2018, Esri and its contributors



Legend	Proposed Facility Components	MAP LOCATION 	
Project Area Limit of Disturbance (LOD) 100-Ft Buffer Around Project Area and LOD Delineated Wetland	Fence PV Panel Array Access Road		
<p>Data: TRC 2017-2019, Westwood, 2020 Base Map: NYS Office of Information Technology Services, GIS Program Office, 2018, Esri and its contributors</p> <p>0 25 50 Feet</p>		<p>DELINEATED WETLANDS AND STREAMS TRELINA SOLAR ENERGY CENTER TOWN OF WATERLOO, NY SHEET 91 OF 129</p> <p>FIGURE 22-3 JULY 2020</p> <p>Map Produced by </p>	



Project Area

Limit of Disturbance (LOD)

100-Ft Buffer Around Project Area and LOD

Delineated Wetland

Proposed Facility Components

x

Fence

PV Panel Array

0

25

50

Feet

MAP LOCATION

NEXTERA[®]

ENERGY

RESOURCES

DELINEATED WETLANDS AND STREAMS

TRELINE SOLAR ENERGY CENTER

TOWN OF WATERLOO, NY

SHEET 92 OF 129

FIGURE 22-3

JULY 2020


Map Produced by

TRC

Data: TRC 2017-2019, Westwood, 2020
Base Map: NYS Office of Information Technology Services, GIS Program Office, 2018, Esri and its contributors



<p>Legend</p> <p> Project Area</p> <p> Limit of Disturbance (LOD)</p> <p> 100-Ft Buffer Around Project Area and LOD</p> <p> Delineated Wetland</p>	<p>Proposed Facility Components</p> <p> Fence</p> <p> PV Panel Array</p>	<p>MAP LOCATION</p>	<p></p> <p>DELINEATED WETLANDS AND STREAMS</p> <p>TRELINA SOLAR ENERGY CENTER</p> <p>TOWN OF WATERLOO, NY</p> <p>SHEET 93 OF 129</p>
<p><small>Data: TRC 2017-2019, Westwood, 2020 Base Map: NYS Office of Information Technology Services, GIS Program Office, 2018, Esri and its contributors</small></p>		<p>0 25 50 Feet</p>	<p>FIGURE 22-3 JULY 2020</p> <p>Map Produced by </p>



<div><div><div></div><div>Project Area</div></div><div><div></div><div>Limit of Disturbance (LOD)</div></div><div><div></div><div>100-Ft Buffer Around Project Area and LOD</div></div><div><div></div><div>Delineated Wetland</div></div></div> <div><div><div>Proposed Facility Components</div><div><div><div>x</div><div>Fence</div></div><div><div></div><div>PV Panel Array</div></div></div></div></div> <div><div><div>MAP LOCATION</div><div></div></div></div> <div><div><div><div><div>NEXTERA ENERGY RESOURCES</div><div>DELINEATED WETLANDS AND STREAMS</div><div>TRELINA SOLAR ENERGY CENTER</div><div>TOWN OF WATERLOO, NY</div><div>SHEET 94 OF 129</div></div><div><div>FIGURE 22-3</div><div>JULY 2020</div></div><div><div>Map Produced by</div><div></div></div></div></div></div> <div data-bbox="72 2977 497 3033" data-label="Footnote"><p>Data: TRC 2017-2019, Westwood, 2020 Base Map: NYS Office of Information Technology Services, GIS Program Office, 2018, Esri and its contributors</p></div>
--



<p>Legend</p> <p> Project Area</p> <p> Limit of Disturbance (LOD)</p> <p> 100-Ft Buffer Around Project Area and LOD</p> <p> Delineated Wetland</p>	<p>Proposed Facility Components</p> <p> Fence</p> <p> PV Panel Array</p>	<p>MAP LOCATION</p>	<p>DELINEATED WETLANDS AND STREAMS</p> <p>TRELINA SOLAR ENERGY CENTER</p> <p>TOWN OF WATERLOO, NY</p> <p>SHEET 95 OF 129</p>
<p>Data: TRC 2017-2019, Westwood, 2020 Base Map: NYS Office of Information Technology Services, GIS Program Office, 2018, Esri and its contributors</p>		<p>0 25 50 Feet</p>	<p>FIGURE 22-3 JULY 2020</p> <p>Map Produced by TRC</p>



Project Area

Limit of Disturbance (LOD)

100-Ft Buffer Around Project Area and LOD

Delineated Wetland

0

25

50

Feet

N

MAP LOCATION

NEXTERA[®]

ENERGY

RESOURCES

DELINEATED WETLANDS AND STREAMS

TRELINA SOLAR ENERGY CENTER

TOWN OF WATERLOO, NY


SHEET 96 OF 129

FIGURE 22-3

JULY 2020

Map Produced by

TRC



Project Area	Limit of Disturbance (LOD)	Fence	MAP LOCATION 	
100-Ft Buffer Around Project Area and LOD	PV Panel Array			
Delineated Wetland				

Data: TRC 2017-2019, Westwood, 2020
Base Map: NYS Office of Information Technology Services, GIS Program Office, 2018, Esri and its contributors

0 25 50 Feet

DELINEATED WETLANDS AND STREAMS
TRELINA SOLAR ENERGY CENTER
TOWN OF WATERLOO, NY
SHEET 97 OF 129

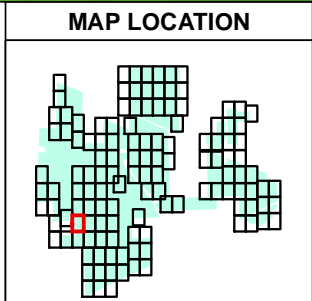

FIGURE 22-3 JULY 2020

Map Produced by TRC



- Project Area
- 100-Ft Buffer Around Project Area and LOD
- Delineated Wetland

Data: TRC 2017-2019, Westwood, 2020
Base Map: NYS Office of Information Technology Services, GIS Program Office, 2018, Esri and its contributors



DELINEATED WETLANDS AND STREAMS	
TRELINA SOLAR ENERGY CENTER	
TOWN OF WATERLOO, NY	
SHEET 98 OF 129	
FIGURE 22-3	JULY 2020
Map Produced by	



Project Area

Limit of Disturbance (LOD)

100-Ft Buffer Around Project Area and LOD

Delineated Wetland

Proposed Facility Components

x —

Fence

PV Panel Array

0

25

50

Feet

MAP LOCATION

NEXTERA[®]

ENERGY

RESOURCES

DELINEATED WETLANDS AND STREAMS

TRELINA SOLAR ENERGY CENTER

TOWN OF WATERLOO, NY

SHEET 99 OF 129

FIGURE 22-3

JULY 2020

Map Produced by

TRC

Data: TRC 2017-2019, Westwood, 2020
Base Map: NYS Office of Information Technology Services, GIS Program Office, 2018, Esri and its contributors



Legend	Proposed Facility Components	MAP LOCATION 	 DELINEATED WETLANDS AND STREAMS TRELINA SOLAR ENERGY CENTER TOWN OF WATERLOO, NY SHEET 100 OF 129
Project Area Limit of Disturbance (LOD) 100-Ft Buffer Around Project Area and LOD Delineated Wetland	Fence PV Panel Array Inverter Access Road		
<p>Data: TRC 2017-2019, Westwood, 2020 Base Map: NYS Office of Information Technology Services, GIS Program Office, 2018, Esri and its contributors</p> <p>0 25 50 Feet</p>		JULY 2020 Map Produced by	



<ul style="list-style-type: none"> Project Area Limit of Disturbance (LOD) 100-Ft Buffer Around Project Area and LOD Delineated Wetland PV Panel Array Access Road	<p>0 25 50 Feet</p> <p>MAP LOCATION</p>	<p>NEXTERA ENERGY RESOURCES</p> <p>DELINEATED WETLANDS AND STREAMS</p> <p>TRELINA SOLAR ENERGY CENTER</p> <p>TOWN OF WATERLOO, NY</p> <p>SHEET 101 OF 129</p> <table border="1"><tr><td>FIGURE 22-3</td><td>JULY 2020</td></tr><tr><td colspan="2">Map Produced by TRC</td></tr></table>	FIGURE 22-3	JULY 2020	Map Produced by TRC	
FIGURE 22-3	JULY 2020					
Map Produced by TRC						

Data: TRC 2017-2019, Westwood, 2020
Base Map: NYS Office of Information Technology Services, GIS Program Office, 2018, Esri and its contributors



Project Area	Limit of Disturbance (LOD)	Fence	 0 25 50 Feet	MAP LOCATION 	 DELINEATED WETLANDS AND STREAMS TRELINA SOLAR ENERGY CENTER TOWN OF WATERLOO, NY SHEET 102 OF 129	
100-Ft Buffer Around Project Area and LOD	PV Panel Array	FIGURE 22-3				JULY 2020
Delineated Wetland		Map Produced by				

Data: TRC 2017-2019, Westwood, 2020
Base Map: NYS Office of Information Technology Services, GIS Program Office, 2018, Esri and its contributors



<p> Project Area</p> <p> 100-Ft Buffer Around Project Area and LOD</p> <p> Delineated Wetland</p> <p><small>Data: TRC 2017-2019, Westwood, 2020 Base Map: NYS Office of Information Technology Services, GIS Program Office, 2018, Esri and its contributors</small></p>	<p>MAP LOCATION</p>	<p></p> <p>DELINEATED WETLANDS AND STREAMS</p> <p>TRELINA SOLAR ENERGY CENTER</p> <p>TOWN OF WATERLOO, NY</p> <p>SHEET 103 OF 129</p> <table border="1"><tr><td>FIGURE 22-3</td><td>JULY 2020</td></tr><tr><td colspan="2">Map Produced by </td></tr></table>	FIGURE 22-3	JULY 2020	Map Produced by	
FIGURE 22-3	JULY 2020					
Map Produced by						



Project Area

100-Ft Buffer Around Project Area and LOD

Delineated Wetland

0

25

50

Feet

MAP LOCATION

N

DELINEATED WETLANDS AND STREAMS

TRELINA SOLAR ENERGY CENTER

TOWN OF WATERLOO, NY

SHEET 104 OF 129

FIGURE 22-3

JULY 2020

Map Produced by

W-WJ-15

Likely

USACE-Jurisdictional

W-WSH-1

Likely

USACE-Jurisdictional

Waterloo Geneva Rd



Project Area

100-Ft Buffer Around Project Area and LOD

Delineated Wetland

0

25

50

Feet

MAP LOCATION

NEXTERA[®]

ENERGY

RESOURCES

DELINEATED WETLANDS AND STREAMS

TRELINA SOLAR ENERGY CENTER

TOWN OF WATERLOO, NY

SHEET 105 OF 129

FIGURE 22-3

JULY 2020

Map Produced by

TRC

Data: TRC 2017-2019, Westwood, 2020
Base Map: NYS Office of Information Technology Services, GIS Program Office, 2018, Esri and its contributors



Project Area

100-Ft Buffer Around Project Area and LOD

Delineated Wetland

0

25

50

Feet

MAP LOCATION

NEXTERA

ENERGY

RESOURCES

DELINEATED WETLANDS AND STREAMS

TRELINA SOLAR ENERGY CENTER

TOWN OF WATERLOO, NY


SHEET 106 OF 129

FIGURE 22-3

JULY 2020

Map Produced by

TRC



<div><div></div> Project Area</div> <div><div></div> 100-Ft Buffer Around Project Area and LOD</div> <div><div></div> Delineated Wetland</div> <div><p>Data: TRC 2017-2019, Westwood, 2020 Base Map: NYS Office of Information Technology Services, GIS Program Office, 2018, Esri and its contributors</p></div>	<div><div></div> 0 25 50 Feet</div> <div><div></div> N</div>	MAP LOCATION	
		<div><div>NEXTERA ENERGY RESOURCES</div><div>DELINEATED WETLANDS AND STREAMS TRELINA SOLAR ENERGY CENTER TOWN OF WATERLOO, NY SHEET 107 OF 129</div></div>	
		FIGURE 22-3	JULY 2020
Map Produced by TRC			



<div><div><div></div></div><div>Project Area</div></div> <div><div><div></div></div><div>100-Ft Buffer Around Project Area and LOD</div></div> <div><div><div></div></div><div>Delineated Wetland</div></div>	<div><div><div></div></div><div>0</div></div> <div><div><div></div></div><div>25</div></div> <div><div><div></div></div><div>50</div></div> <div><div><div></div></div><div>Feet</div></div>	<div><div><div></div></div><div>N</div></div>	MAP LOCATION	
			<div><div><div></div></div><div>NEXtera[®] ENERGY RESOURCES</div></div>	
			<div><div><div></div></div><div>DELINEATED WETLANDS AND STREAMS TRELINA SOLAR ENERGY CENTER TOWN OF WATERLOO, NY SHEET 108 OF 129</div></div>	
<div><div><div></div></div><div>FIGURE 22-3</div></div>		<div><div><div></div></div><div>JULY 2020</div></div>		
<div><div><div></div></div><div>Map Produced by</div></div> <div><div><div></div></div><div>TRC</div></div>				

Data: TRC 2017-2019, Westwood, 2020
Base Map: NYS Office of Information Technology Services, GIS Program Office, 2018, Esri and its contributors



Project Area	Limit of Disturbance (LOD)	100-Ft Buffer Around Project Area and LOD	Delineated Wetland	Proposed Facility Components Fence	MAP LOCATION 		
						DELINEATED WETLANDS AND STREAMS	
						TRELINA SOLAR ENERGY CENTER	
						TOWN OF WATERLOO, NY	
					SHEET 109 OF 129		
					FIGURE 22-3		JULY 2020
					Map Produced by		

Data: TRC 2017-2019, Westwood, 2020
Base Map: NYS Office of Information Technology Services, GIS Program Office, 2018, Esri and its contributors

0 25 50 Feet



Legend	Proposed Facility Components	MAP LOCATION 	
Project Area Limit of Disturbance (LOD) 100-Ft Buffer Around Project Area and LOD Delineated Stream Delineated Wetland	Fence PV Panel Array		
<p>Data: TRC 2017-2019, Westwood, 2020 Base Map: NYS Office of Information Technology Services, GIS Program Office, 2018, Esri and its contributors</p>		<p>0 25 50 Feet</p>	<p>DELINEATED WETLANDS AND STREAMS TRELINA SOLAR ENERGY CENTER TOWN OF WATERLOO, NY SHEET 110 OF 129</p>
			<p>FIGURE 22-3 JULY 2020 Map Produced by </p>



Project Area	Fence
Limit of Disturbance (LOD)	PV Panel Array
100-Ft Buffer Around Project Area and LOD	
Delineated Stream	
Delineated Wetland	

Data: TRC 2017-2019, Westwood, 2020
Base Map: NYS Office of Information Technology Services, GIS Program Office, 2018, Esri and its contributors

0 25 50 Feet

MAP LOCATION

DELINEATED WETLANDS AND STREAMS
TRELINA SOLAR ENERGY CENTER
TOWN OF WATERLOO, NY
SHEET 111 OF 129

FIGURE 22-3 JULY 2020

Map Produced by TRC



<div><div><div></div></div><div>Project Area</div></div> <div><div><div></div></div><div>Limit of Disturbance (LOD)</div></div> <div><div><div></div></div><div>100-Ft Buffer Around Project Area and LOD</div></div> <div><div><div></div></div><div>Delineated Wetland</div></div>	<div><div><div></div></div><div>Proposed Facility Components</div></div> <div><div><div></div></div><div>x — Fence</div></div> <div><div><div></div></div><div>PV Panel Array</div></div>
<p>Data: TRC 2017-2019, Westwood, 2020 Base Map: NYS Office of Information Technology Services, GIS Program Office, 2018, Esri and its contributors</p>	
<div><div>02550 Feet</div><div><div></div><div>MAP LOCATION</div><div></div></div></div>	
<div><div><div><div><div></div><div>N</div></div><div><div></div><div>0</div><div>25</div><div>50</div><div>Feet</div></div></div><div><div><div><div></div><div>NEXTera</div><div>ENERGY</div><div>RESOURCES</div></div><div><div><div><div></div><div>DELINEATED WETLANDS AND STREAMS</div><div>TRELINA SOLAR ENERGY CENTER</div><div>TOWN OF WATERLOO, NY</div><div>SHEET 112 OF 129</div></div><div><div>FIGURE 22-3</div><div>JULY 2020</div></div><div>Map Produced by <div><div></div>TRC</div></div></div></div></div></div></div></div>	



Project Area	Proposed Facility Components
Limit of Disturbance (LOD)	Fence
100-Ft Buffer Around Project Area and LOD	PV Panel Array
Delineated Wetland	

Data: TRC 2017-2019, Westwood, 2020
Base Map: NYS Office of Information Technology Services, GIS Program Office, 2018, Esri and its contributors

0 25 50 Feet

MAP LOCATION

DELINEATED WETLANDS AND STREAMS

TRELINA SOLAR ENERGY CENTER

TOWN OF WATERLOO, NY

SHEET 113 OF 129

FIGURE 22-3	JULY 2020
Map Produced by	



Project Area	Limit of Disturbance (LOD)	Fence	 0 25 50 Feet		
100-Ft Buffer Around Project Area and LOD	PV Panel Array				
Delineated Wetland					
<p>Data: TRC 2017-2019, Westwood, 2020 Base Map: NYS Office of Information Technology Services, GIS Program Office, 2018, Esri and its contributors</p>				<p>DELINEATED WETLANDS AND STREAMS TRELLA SOLAR ENERGY CENTER TOWN OF WATERLOO, NY SHEET 114 OF 129</p>	
				<p>FIGURE 22-3 JULY 2020 Map Produced by </p>	



Project Area

100-Ft Buffer Around Project Area and LOD

Delineated Wetland

0

25

50

Feet

2

MAP LOCATION

NEXTERA[®]

ENERGY

RESOURCES

DELINEATED WETLANDS AND STREAMS

TRELINA SOLAR ENERGY CENTER


TOWN OF WATERLOO, NY

SHEET 115 OF 129

FIGURE 22-3

JULY 2020

Map Produced by



Project Area

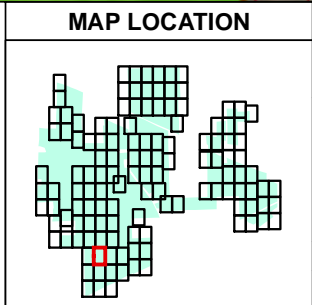
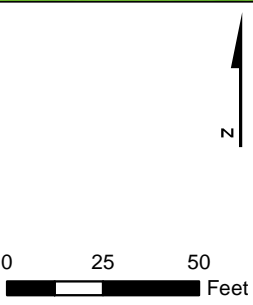
Limit of Disturbance (LOD)

100-Ft Buffer Around Project Area and LOD

Delineated Wetland

Data: TRC 2017-2019, Westwood, 2020

Base Map: NYS Office of Information Technology Services, GIS Program Office, 2018, Esri and its contributors



NEXTERA

ENERGY

RESOURCES

DELINEATED WETLANDS AND STREAMS

TRELINA SOLAR ENERGY CENTER

TOWN OF WATERLOO, NY

SHEET 116 OF 129

FIGURE 22-3

JULY 2020

Map Produced by

TRC



<div><div><div></div><div>Project Area</div></div><div><div></div><div>Limit of Disturbance (LOD)</div></div><div><div></div><div>100-Ft Buffer Around Project Area and LOD</div></div><div><div></div><div>Delineated Wetland</div></div></div> <div><div><div>Proposed Facility Components</div><div><div>x</div><div>Fence</div></div><div><div></div><div>PV Panel Array</div></div><div><div></div><div>Access Road</div></div></div></div> <div><div>02550</div><div>Feet</div></div> <div><div>MAP LOCATION</div><div></div></div> <div><div><div><div>NEXTERA[®]</div><div>ENERGY</div><div>RESOURCES</div></div><div><div>DELINEATED WETLANDS AND STREAMS</div><div>TRELINA SOLAR ENERGY CENTER</div><div>TOWN OF WATERLOO, NY</div><div>SHEET 117 OF 129</div></div><div><div>FIGURE 22-3</div><div>JULY 2020</div></div><div><div>Map Produced by</div><div></div></div></div></div> <div data-bbox="72 2974 497 3027" data-label="Footnote"><p>Data: TRC 2017-2019, Westwood, 2020 Base Map: NYS Office of Information Technology Services, GIS Program Office, 2018, Esri and its contributors</p></div>
--




Project Area	Proposed Facility Components	 0 25 50 Feet	MAP LOCATION 		
Limit of Disturbance (LOD)	Fence			DELINEATED WETLANDS AND STREAMS	
100-Ft Buffer Around Project Area and LOD	PV Panel Array			TRELINA SOLAR ENERGY CENTER	
Delineated Wetland	Access Road			TOWN OF WATERLOO, NY	
				SHEET 118 OF 129	
				FIGURE 22-3	JULY 2020
				Map Produced by	

Data: TRC 2017-2019, Westwood, 2020
Base Map: NYS Office of Information Technology Services, GIS Program Office, 2018, Esri and its contributors



Legend	Proposed Facility Components	MAP LOCATION 	 DELINEATED WETLANDS AND STREAMS TRELINA SOLAR ENERGY CENTER TOWN OF WATERLOO, NY SHEET 119 OF 129
Project Area Limit of Disturbance (LOD) 100-Ft Buffer Around Project Area and LOD Delineated Wetland	Fence PV Panel Array Access Road		
Data: TRC 2017-2019, Westwood, 2020 Base Map: NYS Office of Information Technology Services, GIS Program Office, 2018, Esri and its contributors		Map Produced by	





Project Area

Limit of Disturbance (LOD)

100-Ft Buffer Around Project Area and LOD

Delineated Wetland

Proposed Facility Components

x

Fence

PV Panel Array

Inverter

Access Road

0

25

50

Feet

MAP LOCATION

NEXTERA[®]

ENERGY

RESOURCES

DELINEATED WETLANDS AND STREAMS

TRELINA SOLAR ENERGY CENTER

TOWN OF WATERLOO, NY

SHEET 120 OF 129

FIGURE 22-3

JULY 2020

Map Produced by

TRC

Data: TRC 2017-2019, Westwood, 2020
Base Map: NYS Office of Information Technology Services, GIS Program Office, 2018, Esri and its contributors



Project Area	Limit of Disturbance (LOD)	Fence	 0 25 50 Feet		
100-Ft Buffer Around Project Area and LOD	PV Panel Array				
<small>Data: TRC 2017-2019, Westwood, 2020 Base Map: NYS Office of Information Technology Services, GIS Program Office, 2018, Esri and its contributors</small>				<small>FIGURE 22-3 JULY 2020 Map Produced by </small>	



Project Area	Fence
Limit of Disturbance (LOD)	PV Panel Array
100-Ft Buffer Around Project Area and LOD	
Delineated Wetland	

Proposed Facility Components

0 25 50 Feet

MAP LOCATION

DELINEATED WETLANDS AND STREAMS
TRELINA SOLAR ENERGY CENTER
TOWN OF WATERLOO, NY
SHEET 122 OF 129

FIGURE 22-3 JULY 2020


Map Produced by TRC

NEXTera ENERGY RESOURCES

Data: TRC 2017-2019, Westwood, 2020
Base Map: NYS Office of Information Technology
Services, GIS Program Office, 2018, Esri and its contributors



<p> Project Area</p> <p> Limit of Disturbance (LOD)</p> <p> 100-Ft Buffer Around Project Area and LOD</p> <p> Delineated Wetland</p>	<p>Proposed Facility Components</p> <p> Fence</p> <p> PV Panel Array</p> <p> Inverter</p> <p> Access Road</p> <p> Laydown Yard</p>	<p>MAP LOCATION</p>	<p></p> <p>DELINEATED WETLANDS AND STREAMS</p> <p>TRELINA SOLAR ENERGY CENTER</p> <p>TOWN OF WATERLOO, NY</p> <p>SHEET 123 OF 129</p>
<p>Data: TRC 2017-2019, Westwood, 2020 Base Map: NYS Office of Information Technology Services, GIS Program Office, 2018, Esri and its contributors</p>		<p>0 25 50 Feet</p>	<p>FIGURE 22-3 JULY 2020</p> <p>Map Produced by </p>



Project Area

Limit of Disturbance (LOD)

100-Ft Buffer Around Project Area and LOD

Delineated Wetland

0

25

50

Feet

↑

N

MAP LOCATION

NEXTERA[®]

ENERGY

RESOURCES

DELINEATED WETLANDS AND STREAMS

TRELINA SOLAR ENERGY CENTER

TOWN OF WATERLOO, NY

SHEET 124 OF 129

FIGURE 22-3

JULY 2020

Map Produced by

TRC



Project Area

Limit of Disturbance (LOD)

100-Ft Buffer Around Project Area and LOD

Delineated Stream

Delineated Wetland

Proposed Facility Components

x

Fence

PV Panel Array

02550

Feet

MAP LOCATION

NEXTERA[®]

ENERGY

RESOURCES

DELINEATED WETLANDS AND STREAMS

TRELINA SOLAR ENERGY CENTER

TOWN OF WATERLOO, NY

SHEET 125 OF 129

FIGURE 22-3


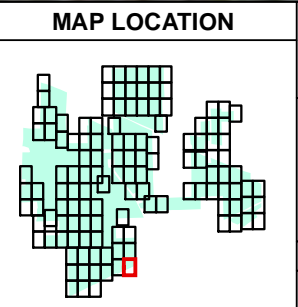







JULY 2020

Map Produced by

Data: TRC 2017-2019, Westwood, 2020

Base Map: NYS Office of Information Technology Services, GIS Program Office, 2018, Esri and its contributors



 Project Area	Proposed Facility Components					
 Limit of Disturbance (LOD)	 Fence			DELINEATED WETLANDS AND STREAMS TRELINA SOLAR ENERGY CENTER TOWN OF WATERLOO, NY SHEET 126 OF 129		
 100-Ft Buffer Around Project Area and LOD	 PV Panel Array				FIGURE 22-3	JULY 2020
 Delineated Wetland					Map Produced by 	

Data: TRC 2017-2019, Westwood, 2020
Base Map: NYS Office of Information Technology Services, GIS Program Office, 2018, Esri and its contributors



Project Area	Limit of Disturbance (LOD)	Fence	MAP LOCATION 	
100-Ft Buffer Around Project Area and LOD	PV Panel Array			
Delineated Wetland				
<small>Data: TRC 2017-2019, Westwood, 2020 Base Map: NYS Office of Information Technology Services, GIS Program Office, 2018, Esri and its contributors</small>			 0 25 50 Feet	DELINEATED WETLANDS AND STREAMS TRELINA SOLAR ENERGY CENTER TOWN OF WATERLOO, NY SHEET 127 OF 129
				FIGURE 22-3 JULY 2020 Map Produced by



<p>Legend</p> <p> Project Area</p> <p> Limit of Disturbance (LOD)</p> <p> 100-Ft Buffer Around Project Area and LOD</p> <p> Delineated Wetland</p>	<p>Proposed Facility Components</p> <p> Fence</p> <p> PV Panel Array</p>	<p>MAP LOCATION</p>	<p></p> <p>DELINEATED WETLANDS AND STREAMS</p> <p>TRELINA SOLAR ENERGY CENTER</p> <p>TOWN OF WATERLOO, NY</p> <p>SHEET 128 OF 129</p>
<p><small>Data: TRC 2017-2019, Westwood, 2020 Base Map: NYS Office of Information Technology Services, GIS Program Office, 2018, Esri and its contributors</small></p>		<p>0 25 50 Feet</p>	<p>FIGURE 22-3 JULY 2020</p> <p>Map Produced by </p>

