

NY State Highway Bridge Data: January 31, 2020

Seneca County

Region	County	Municipality	BIN	Location	Feature Carried	Feature Crossed	Owner	Year Built or Replaced	Date of Last Inspection	Poor Status
03	Seneca	Junius (Town)	5510470	3.0 MI W EXIT 41 I90	WHISKEY HILL RD C	90IX	2L - NYS Thruway Authority	1953	05/30/2019	N
03	Seneca	Junius (Town)	5510480	3.6 MI E OF EXIT 42 TOLL	NINE FOOT RD CR 1	90IX	2L - NYS Thruway Authority	1999	09/16/2019	N
03	Seneca	Junius (Town)	5510490	4.5 MI W OF EXIT 41	GRANGE HALL RD	90IX	2L - NYS Thruway Authority	1998	09/11/2018	N
03	Seneca	Seneca Falls (Town)	4048130	JCT RTE 414+ SENECA CANAL	414 414 35061265	CAYUGA-SENECA BAR	NYSDOT	1984	09/21/2018	N
03	Seneca	Tyre (Town)	4060410	.8 MI NE JCT SH 89 & I90	89 89 35021348	ERIE CANAL	NYSDOT	1969	09/11/2018	N
03	Seneca	Tyre (Town)	4435022	JCT I90EB/CAYUGA CL & CNL	90IX (EB)	SENECA RIVER	2L - NYS Thruway Authority	1953	05/29/2019	N
03	Seneca	Seneca Falls (Town)	4435070	.3 MI W JCT RTE 414+CANAL	BRIDGE STREET	SENECA RIVER	41 - Village	1915	08/27/2019	N
03	Seneca	Seneca Falls (Town)	4435080	.6 MI W JCT RTE 414+CANAL	VETERANS BRIDGE ST	SENECA RIVER	41 - Village	1959	10/09/2019	N
03	Seneca	Seneca Falls (Town)	4435090	S JCT S.H.414 & US20/SH5	RIVER ROAD CONN.	CAYUGA-SENECA CNL	NYSDOT	1993	07/18/2019	N
03	Seneca	Waterloo (Village)	4435140	AT WATERLOO-SH96 & B CNL	LOCUST STREET	CAY & SEN CANAL	NYSDOT	1914	12/05/2019	Y
03	Seneca	Tyre (Town)	4021800	JCT SH 31 & CAY & SEN CNL	31 31 35071016	ERIE CANAL/SENECA RIVER	NYSDOT	1949	10/09/2018	N
03	Seneca	Seneca Falls (Town)	4034310	.8 MI SE JCT SH 5 & SH 89	89 89 35021304	CAYUGA-SENECA CNL	NYSDOT	1964	09/11/2018	N
03	Seneca	Waterloo (Village)	4035060	JCT SH 96 & BARGE CANAL	96 96 35031296	CAYUGA-SENECA CNL	NYSDOT	1962	05/30/2018	N
03	Seneca	Fayette (Town)	4035279	JCT S.H.96A & BARGE CANAL	96A 96A35011265	CAYUGA-SENECA CNL	NYSDOT	1962	09/10/2019	N
03	Seneca	Lodi (Village)	3365780	0.7 MI SW OF LODI	COUNTY ROAD 136A	MILL CREEK	30 - County	1921	09/17/2018	N
03	Seneca	Tyre (Town)	4001970	JCT US 20 & CAY & SEN CNL	5 5 35061143	CAY & SEN CANAL	NYSDOT	1932	06/04/2019	Y
03	Seneca	Tyre (Town)	4435010	2.3 MI NW JCT SH 89 & CNL	ARMITAGE ROAD	ERIE CANAL/CLYDE RIVER	NYSDOT	1914	06/06/2019	Y
03	Seneca	Tyre (Town)	4435021	JCT I-90 WB/Seneca River	90IX WB	SENECA RIVER	2L - NYS Thruway Authority	1953	04/19/2018	N
03	Seneca	Tyre (Town)	3361550	6.5 MI N OF SENECA FALLS	MAYS POINT RD	CLYDE RIVER	30 - County	2003	09/04/2019	N
03	Seneca	Tyre (Town)	1074340	Black Brook	318 318 35011020	Black Brook	NYSDOT	1962	08/23/2019	N

NY State Highway Bridge Data: January 31, 2020

Seneca County

Region	County	Municipality	BIN	Location	Feature Carried	Feature Crossed	Owner	Year Built or Replaced	Date of Last Inspection	Poor Status
03	Seneca	Seneca Falls (Town)	1079220	1.7 mi S Jct Exit 41 I90	ROUTE 414	BLACK BROOK	NYSDOT	2012	11/27/2018	N
03	Seneca	Covert (Town)	2209480	5.4 MI S OF INTERLAKEN	ARDEN RD	BOARDMAN CREEK	40 - Town	1973	09/13/2018	N
03	Seneca	Covert (Town)	2209490	7.9 MI SE OF INTERLAKEN	FRONTENAC ROAD	TRUMANSBURG CREEK	40 - Town	1940	05/30/2019	Y
03	Seneca	Fayette (Town)	2209520	2 MI N JCT SH 336 & SH 96	ALLEN ROAD	KENDIG CREEK	40 - Town	1940	09/06/2018	N
03	Seneca	Lodi (Town)	2209540	2.3 MI SOUTH OF LODI	DEAN ROAD	MILL CREEK	40 - Town	1936	09/25/2019	Y
03	Seneca	Lodi (Town)	2209550	1.4 MI WEST OF LODI	UPPER LAKE ROAD	MILL CREEK	40 - Town	2019	12/05/2019	N
03	Seneca	Lodi (Town)	2209560	3.2 MI W OF LODI	LOWER LAKE RD	MILL CREEK	40 - Town	1962	09/13/2018	N
03	Seneca	Ovid (Town)	2209610	2.5 MI N OF INTERLAKEN	POTTER ROAD	SHELDRAKE CREEK	40 - Town	1920	11/20/2019	Y
03	Seneca	Ovid (Town)	2209620	6.7 MI E OF OVID	WYERS POINT ROAD	NIVEK CREEK	40 - Town	1966	09/04/2019	N
03	Seneca	Ovid (Town)	2209630	5.6 MI EAST OF OVID	WYERS POINT ROAD	GROVES CREEK	40 - Town	1936	09/18/2018	Y
03	Seneca	Ovid (Town)	2209640	2.7 MI NW OF INTERLAKEN	HALL ROAD	SHELDRAKE CREEK	40 - Town	1958	08/20/2018	Y
03	Seneca	Lodi (Town)	1048110	0.7 MI SW JCT RTS 96A&414	414 414 35041051	MILL CREEK	NYSDOT	1993	05/30/2019	N
03	Seneca	Tyre (Town)	1048150	JCT SH 414 & I90	41441435041334	90X	2L - NYS Thruway Authority	2000	11/08/2018	N
03	Seneca	Fayette (Town)	3209500	2.5 MI SW OF WATERLOO	MARSHALL RD	KENDIG CREEK	30 - County	1950	11/26/2019	Y
03	Seneca	Covert (Town)	3313890	4.6 MI S OF INTERLAKEN	DAWSON CORNERS RD	BOARDMAN CREEK	30 - County	2010	09/06/2018	N
03	Seneca	Covert (Town)	3313900	3.1 MI S OF INTERLAKEN	INTERLAKEN ROAD	BOARDMAN CREEK	30 - County	1946	10/29/2018	N
03	Seneca	Ovid (Town)	3313910	7.2 MI EAST OF OVID	COUNTY ROAD 153	SHELDRAKE CREEK	30 - County	1994	10/29/2019	Y
03	Seneca	Lodi (Town)	3313920	1.0 MI S OF LODI	LODI CENTER RD	MILL CREEK	30 - County	1936	06/11/2018	N
03	Seneca	Romulus (Town)	3313930	3.3 MI NW OF OVID	EAST LAKE ROAD	INDIAN CREEK	30 - County	2013	08/23/2019	N
03	Seneca	Ovid (Town)	3313940	3.4 MI SW OF OVID	UPPER LAKE ROAD	SIXTEEN FALLS CREEK	30 - County	1986	04/03/2019	N

NY State Highway Bridge Data: January 31, 2020

Seneca County

Region	County	Municipality	BIN	Location	Feature Carried	Feature Crossed	Owner	Year Built or Replaced	Date of Last Inspection	Poor Status
03	Seneca	Varick (Town)	3313950	3.2 MI SW JCT RTS 96A&336	COUNTY ROAD 125	REEDER CREEK	30 - County	1987	06/13/2018	N
03	Seneca	Fayette (Town)	3313960	2 MILES SW OF WATERLOO	COUNTY ROAD 119	KENDIG CREEK	30 - County	1950	07/25/2019	N
03	Seneca	Fayette (Town)	3313980	2.7 MI N JCT SH 96A & SH3	YELLOW TAVERN RD	KENDIG CREEK	30 - County	1950	08/07/2018	N
03	Seneca	Tyre (Town)	3313990	4.6 MI N OF SENECA FALLS	CR 101	BLACK BROOK	30 - County	1950	08/22/2018	N
03	Seneca	Ovid (Town)	3314030	2.1 MI NW OF LODI	GILBERT ROAD	TOMMY CREEK	30 - County	1983	08/27/2019	Y
03	Seneca	Covert (Town)	1034300	.5MI NW JCT89&TOMPKINS CC	89 89 35021006	TRUMANSBURG CREEK	NYSDOT	1986	09/09/2019	N
03	Seneca	Tyre (Town)	1034320	JCT OF RTS 89 + I-90	89 89 35021339	90IX	2L - NYS Thruway Authority	1953	10/22/2019	Y
03	Seneca	Tyre (Town)	1021790	.8 MI SE JCT SH31&WYNE CL	31 31 35071008	TRIB SENECA RIVER	NYSDOT	1997	08/29/2019	N
03	Seneca	Ovid (Town)	1035050	2.5MI NW JCT RTS 96 + 96A	96 96 35031086	SHELDRAKE CREEK	NYSDOT	1942	06/11/2018	N
03	Seneca	Waterloo (Village)	1035070	.1 MI S JCT SH 96 & SH 5	96 96 35031296	RACEWAY	NYSDOT	1915	09/05/2018	N
03	Seneca	Waterloo (Village)	1035080	0.15 MI S JCT RTS 96 + 5	96 96 35031298	SENECA RIVER	NYSDOT	2005	08/29/2019	N
03	Seneca	Tyre (Town)	5510399	4.0 MI NW OF FOSTERVILLE	90IX	OLD SENECA RIVER	2L - NYS Thruway Authority	1954	08/20/2019	Y
03	Seneca	Tyre (Town)	5510400	4 MI NOR SENECA FALLS	GRAVEL RD CR 101	90IX	2L - NYS Thruway Authority	1998	08/16/2018	N
03	Seneca	Tyre (Town)	5510410	1.5 MI E OF EXIT 41	90IX	BLACK BROOK	2L - NYS Thruway Authority	1953	07/23/2019	N
03	Seneca	Tyre (Town)	5510420	1.5MI E OF EXIT41	MID. BLACK BRK RD	90IX	2L - NYS Thruway Authority	1953	10/17/2018	N
03	Seneca	Tyre (Town)	5510430	1.06 MIE OF EXIT 41 TOLL	BLACK BROOK RD	90IX	2L - NYS Thruway Authority	1999	09/24/2019	N
03	Seneca	Tyre (Town)	5510440	I90 EXIT 41 RAMP BRIDGE	EXIT 41 RAMP	90IX	2L - NYS Thruway Authority	1953	09/05/2019	N
03	Seneca	Junius (Town)	5510450	0.8 MI W OF EXIT 41 TOLL	BIRDSEY RD CR 106	90IX	2L - NYS Thruway Authority	1999	09/16/2019	N
03	Seneca	Junius (Town)	5510460	2.0 MI W EXIT 41 I90	STONE CHURCH RD	90IX	2L - NYS Thruway Authority	1953	05/16/2018	N

NY State Highway Bridge Data: January 31, 2020

Seneca County

Region	County	Municipality	BIN	Location	Feature Carried	Feature Crossed	Owner	Year Built or Replaced	Date of Last Inspection	Poor Status
<p>NOTE: Please refer to the narrative and the 'Key to New York State Highway Bridge Data' for additional information.</p>										
									Total:	59

Load Posted Bridges

BIN: 4435070

Posted Load (Tons) : 6

R-Posted : NO

Other Posting :

Carried :

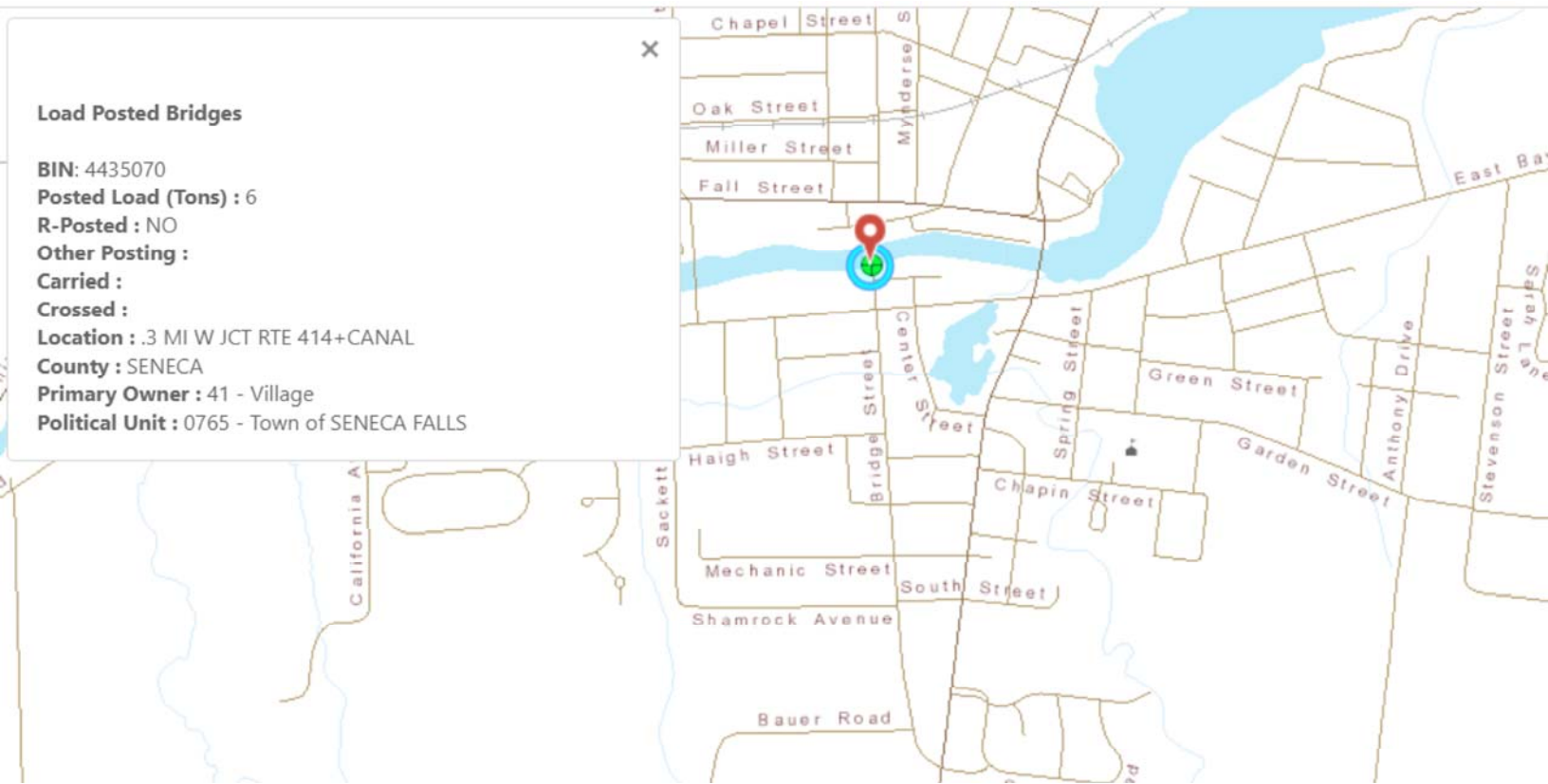
Crossed :

Location : .3 MI W JCT RTE 414+CANAL

County : SENECA

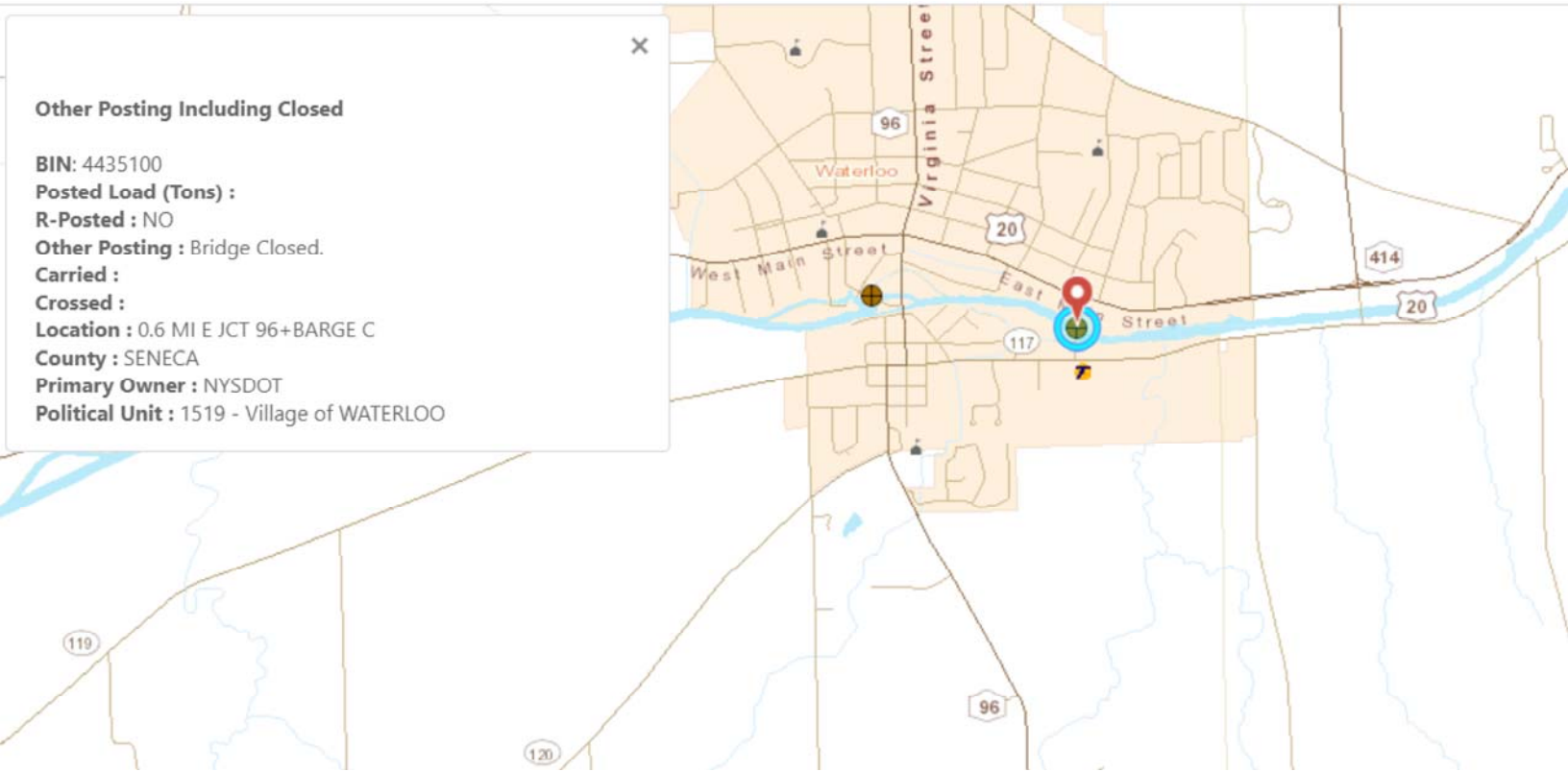
Primary Owner : 41 - Village

Political Unit : 0765 - Town of SENECA FALLS



Other Posting Including Closed

BIN: 4435100
Posted Load (Tons):
R-Posted: NO
Other Posting: Bridge Closed.
Carried:
Crossed:
Location: 0.6 MI E JCT 96+BARGE C
County: SENECA
Primary Owner: NYSDOT
Political Unit: 1519 - Village of WATERLOO



Other Posting Including Closed

BIN: 4435140

Posted Load (Tons):

R-Posted: NO

Other Posting: Bridge Closed.

Carried:

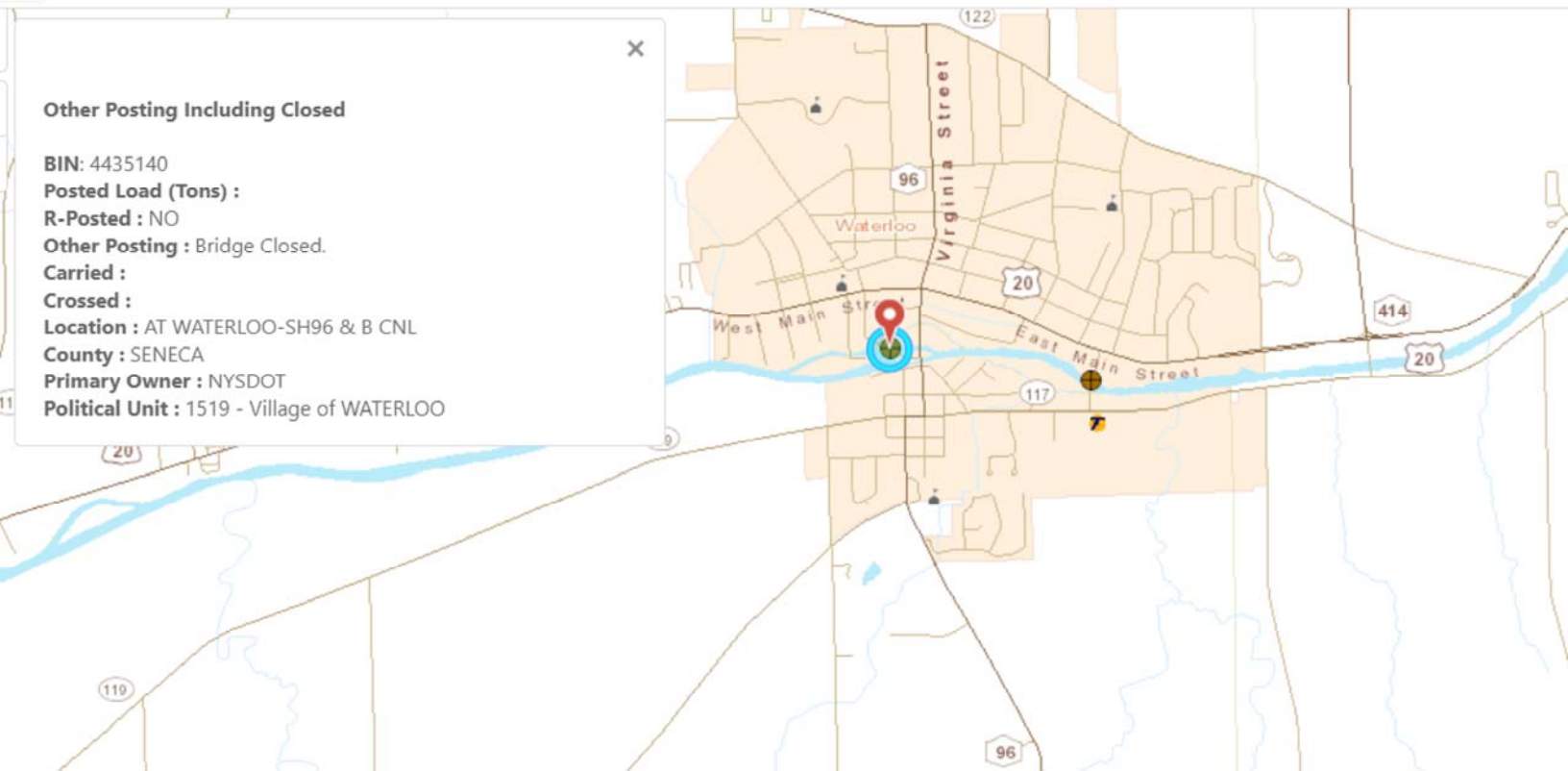
Crossed:

Location: AT WATERLOO-SH96 & B CNL

County: SENECA

Primary Owner: NYSDOT

Political Unit: 1519 - Village of WATERLOO



Load Posted Bridges

BIN: 2211690

Posted Load (Tons) : 15

R-Posted : NO

Other Posting :

Carried :

Crossed :

Location : 3.2 MI S OF GENEVA

County : ONTARIO

Primary Owner : 40 - Town

Political Unit : 0321 - Town of GENEVA

